
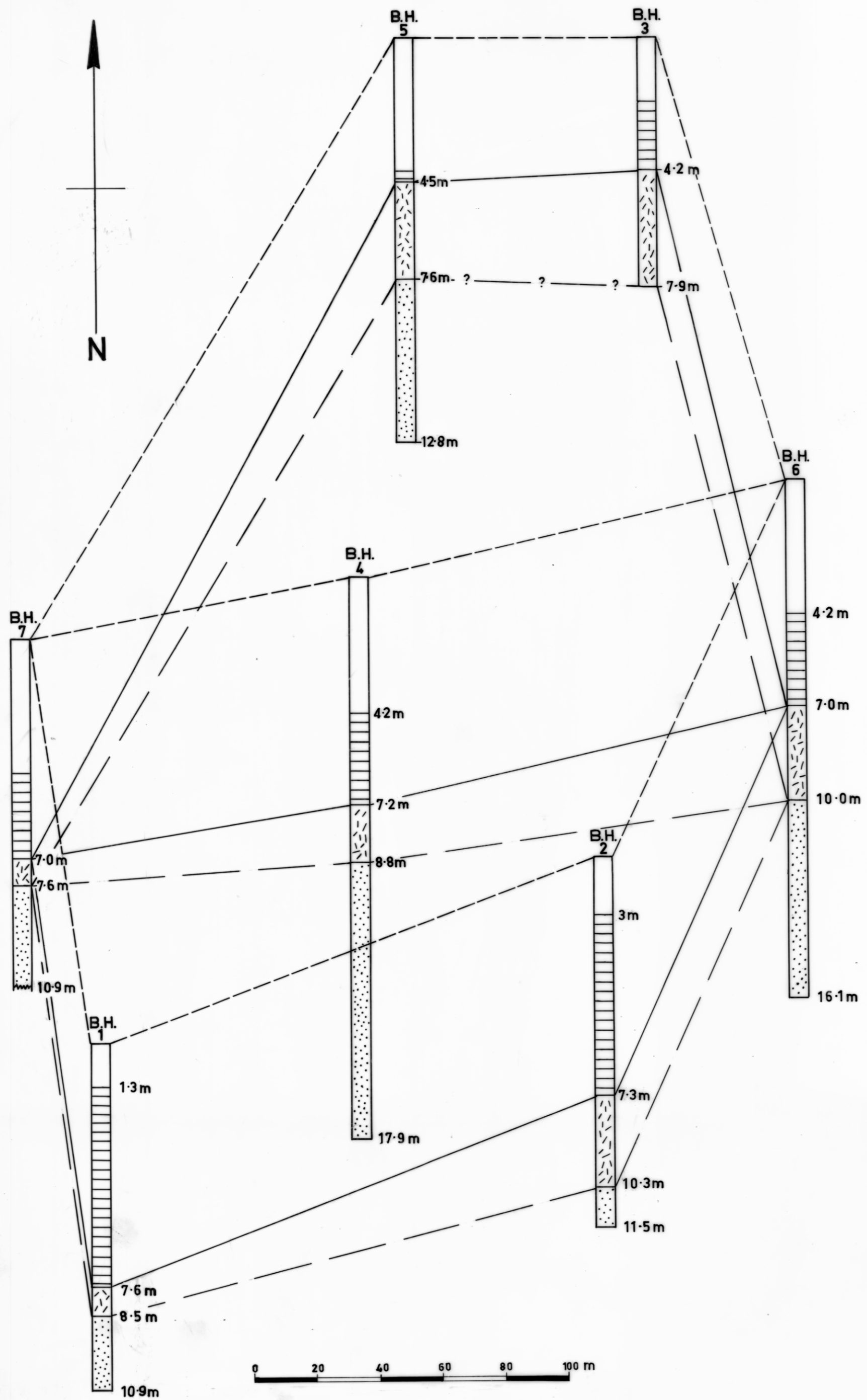
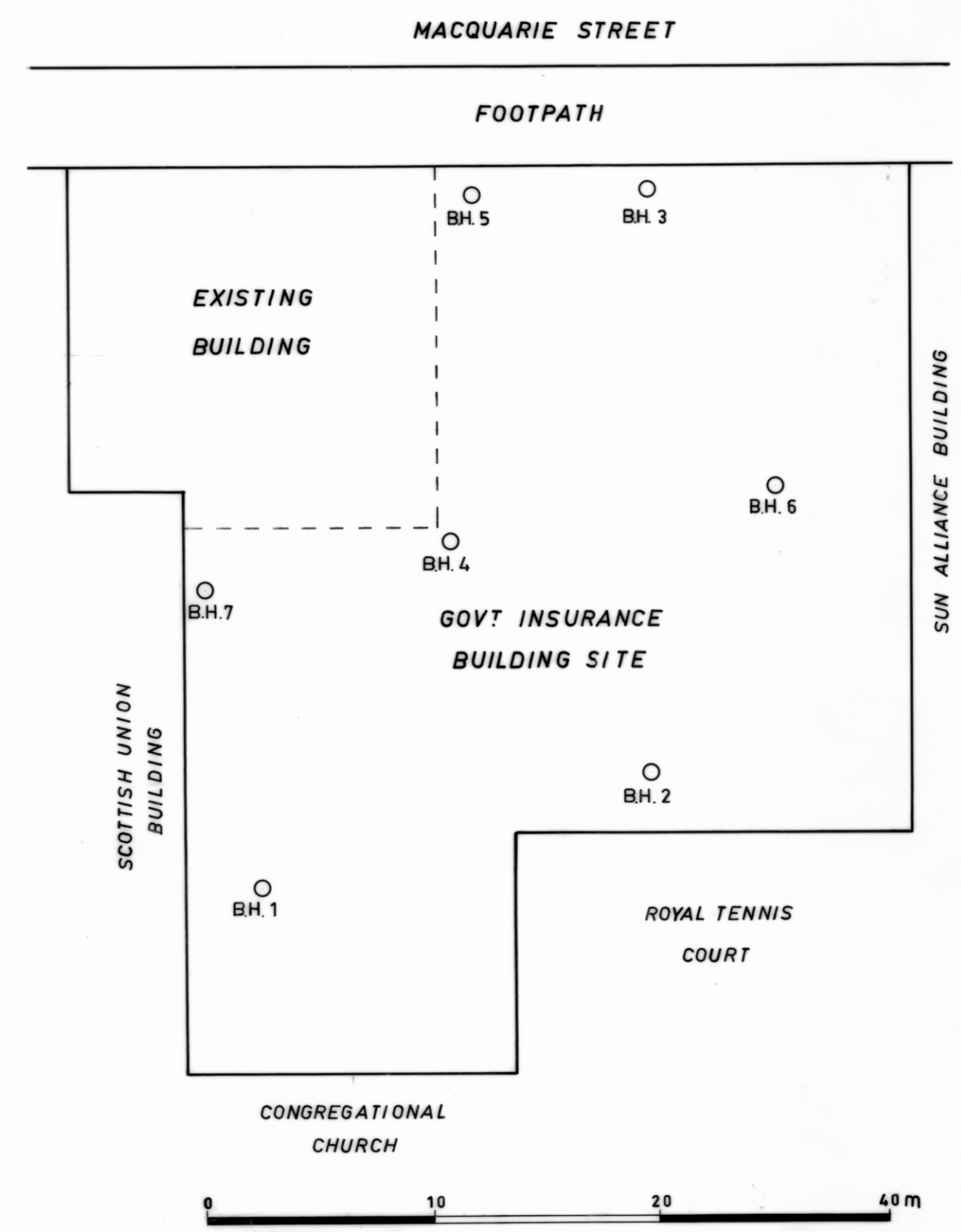


5 cm



- FILL OF CLAY, DOLERITE AND SANDSTONE BOULDERS BRICKS AND RUBBLE
- TERTIARY CLAYS
- JURASSIC DOLERITE FREQUENTLY WEATHERED ALMOST TO CLAY
- TRIASSIC SANDSTONE
- GROUND LEVEL
- TOP BOUNDARY DOLERITE SILL
- BOTTOM BOUNDARY DOLERITE SILL



**SITE INVESTIGATION
GOVERNMENT INSURANCE BUILDING
144-148 MACQUARIE STREET
HOBART**

*Drilling Plan Supplied By
I.L. Johnston and Associates Cons. Engineers*

GEOLOGIST : WR. MOORE
Drawn : P.J. Donnelly

Dept. of Mines

Aug. 1972