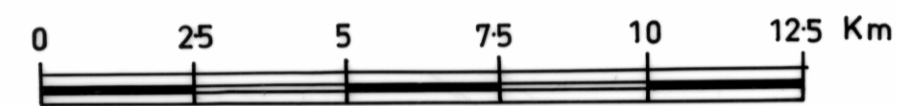
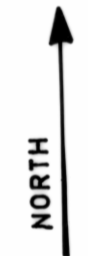
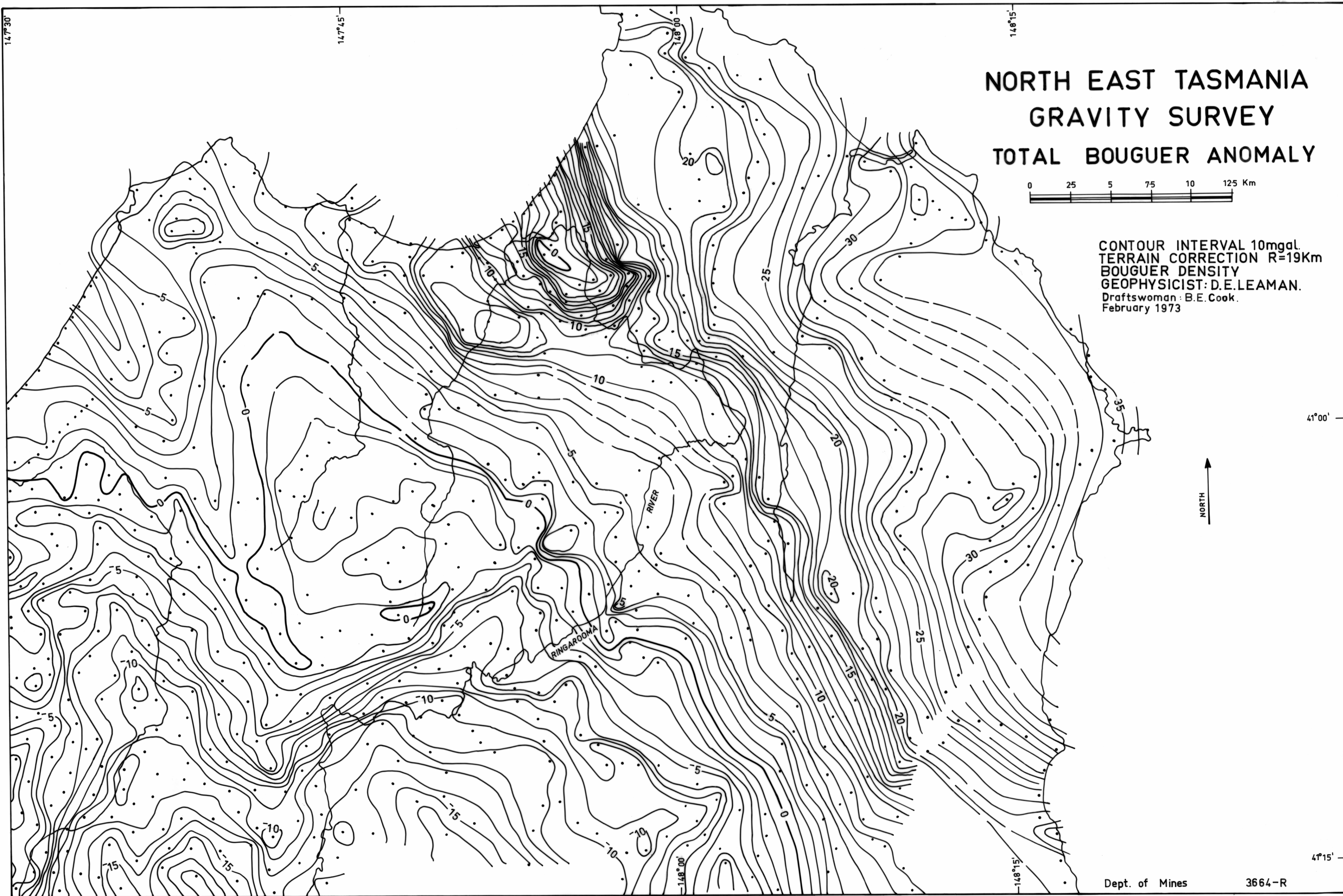


5 cm

# NORTH EAST TASMANIA GRAVITY SURVEY TOTAL BOUGUER ANOMALY



CONTOUR INTERVAL 10mgal.  
TERRAIN CORRECTION R=19Km  
BOUGUER DENSITY  
GEOPHYSICIST: D.E. LEAMAN.  
Draftswoman: B.E. Cook.  
February 1973



41°00'

41°15'