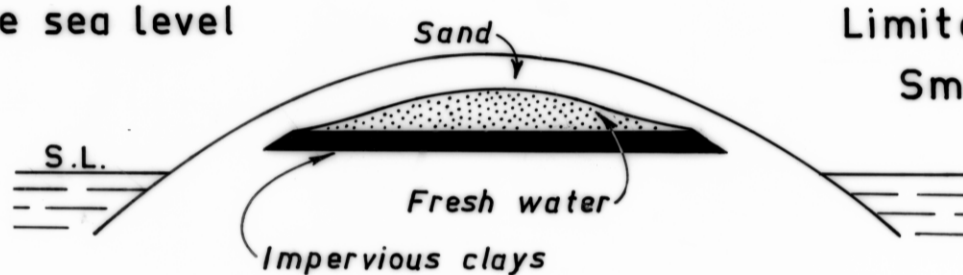


5 cm

POSSIBLE WATER TABLE CONDITIONS IN COASTAL REGIONS (Diagrammatic)

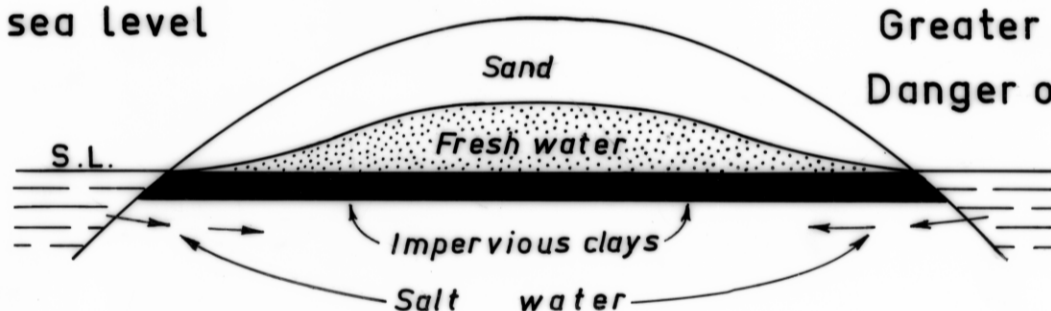
Geologist : W.C.CROMER (Engineering Section)

(a) Clay above sea level



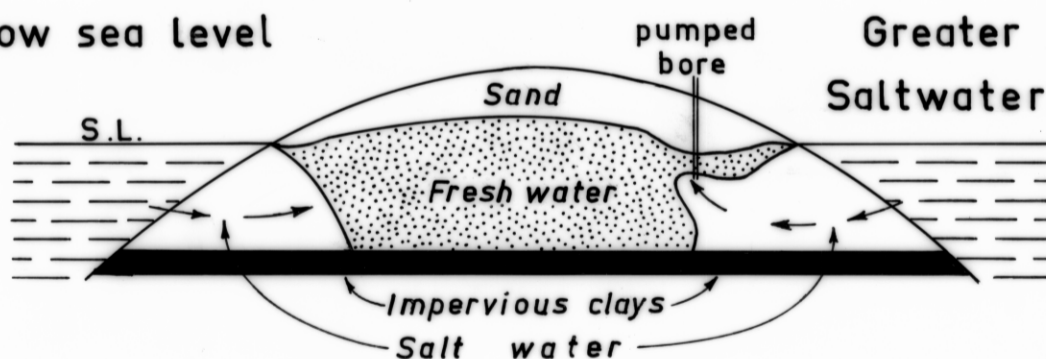
Limited drawdown
Small reserves

(b) Clay at sea level



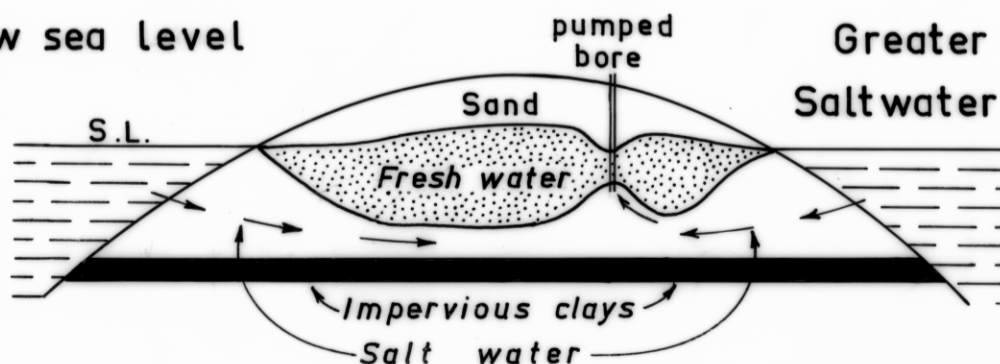
Greater drawdown
Danger of puncture

(c) Clay below sea level



Greater drawdown
Saltwater intrusion

(d) Clay below sea level



Greater drawdown
Saltwater intrusion