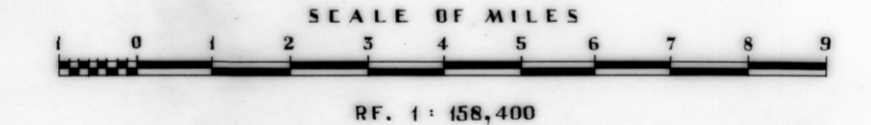




# SOUTH WEST TASMANIA

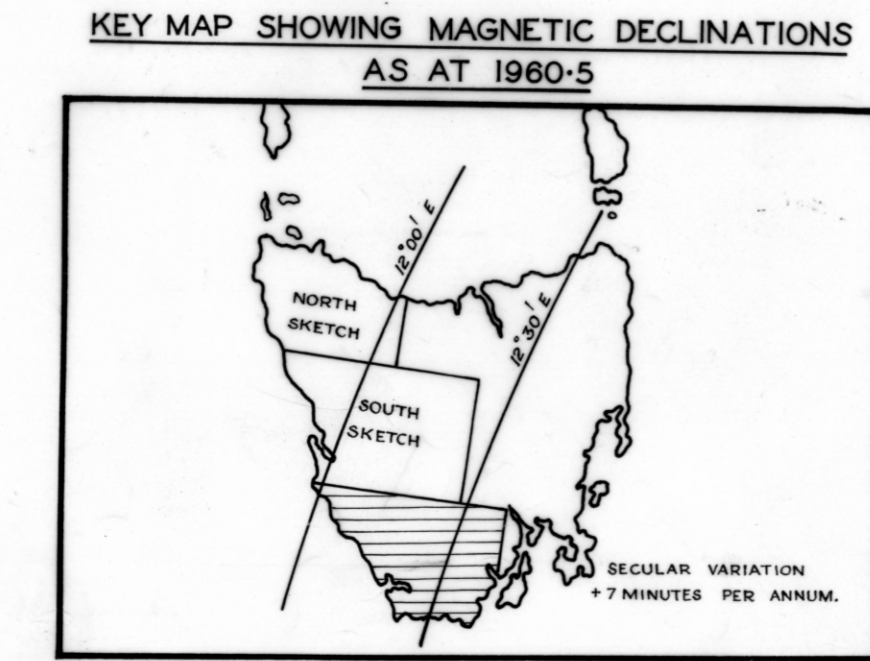
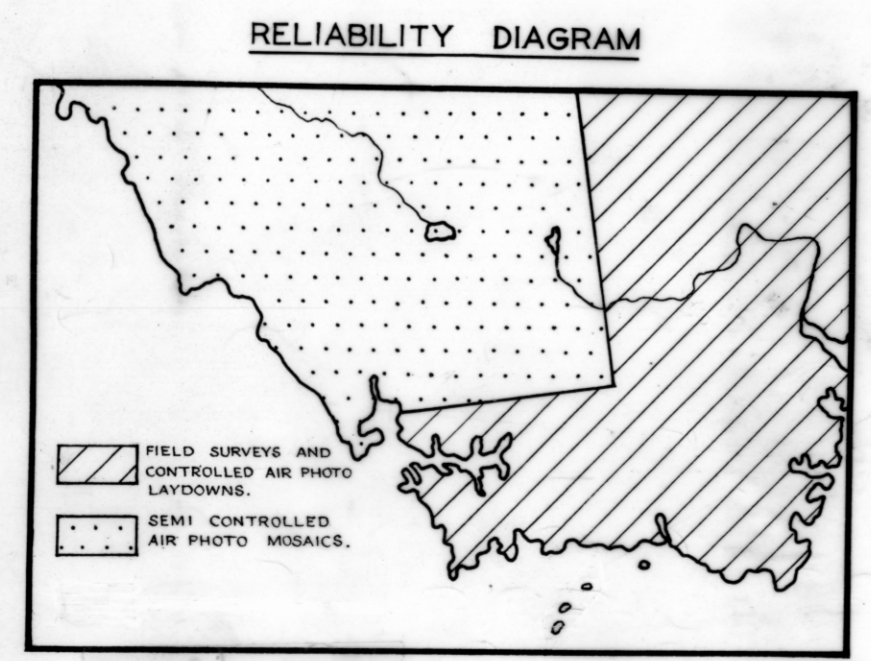


COMPILATION : FROM AERIAL PHOTOGRAPHS.  
 PROJECTION : TRANSVERSE MERCATOR.  
 NOMENCLATURE : APPROVED IN PART ONLY BY NOMENCLATURE BOARD OF TASMANIA.  
 GRID : BASED ON LONGITUDE 146° 00' E.  
 ORIGIN OF CO-ORDINATES 400,000 YDS. WEST AND 1,800,000 YDS. SOUTH OF THE TRUE ORIGIN OF ZONE 7 OF THE INTERNATIONAL GRID.  
 PRODUCTION : BY THE DRAWING OFFICE, DEPT. OF MINES, HOBART.

ACCESS : APPROXIMATE POSITION OF MAIN TRACKS SHOWN THUS OTHER ROUTES SHOWN ARE OF HISTORICAL INTEREST ONLY.

COMPILED UNDER THE DIRECTION OF  
 J. G. SYMONS B.E.  
 DIRECTOR OF MINES.  
 1960.

ISSUED UNDER THE AUTHORITY OF THE HONOURABLE ERIC E. REECE MINISTER FOR MINES.



8883