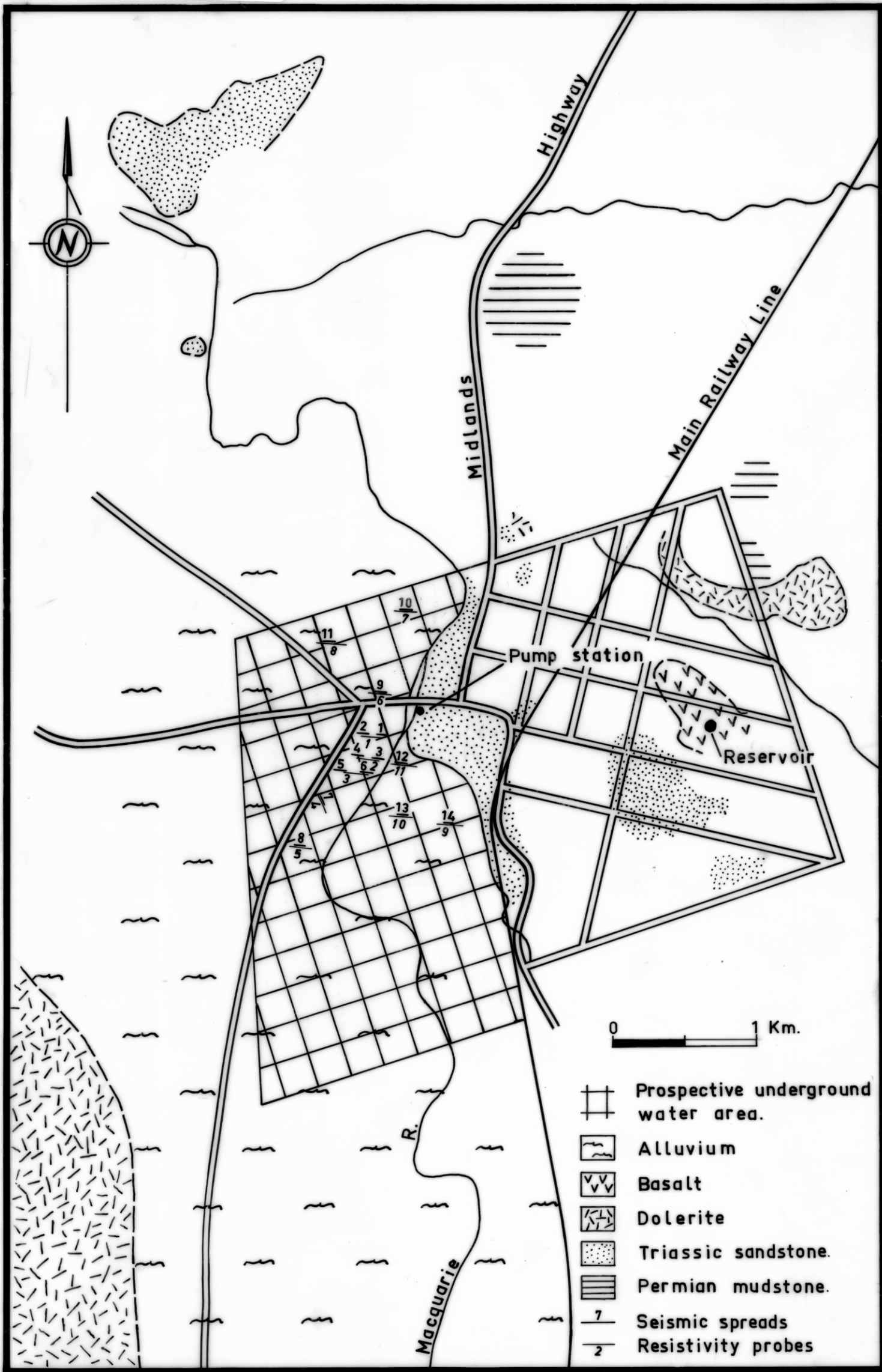










5 cm



0 1 Km.

-  Prospective underground water area.
-  Alluvium
-  Basalt
-  Dolerite
-  Triassic sandstone.
-  Permian mudstone.
-  Seismic spreads
-  Resistivity probes

DEPARTMENT OF MINES — TASMANIA
**GEOLOGICAL SKETCH PLAN
 OF ROSS AREA**

GEOLOGIST
 W.L.MATTHEWS

Draftsman
 P.J.Donnelly

Date
 January 1973

3708