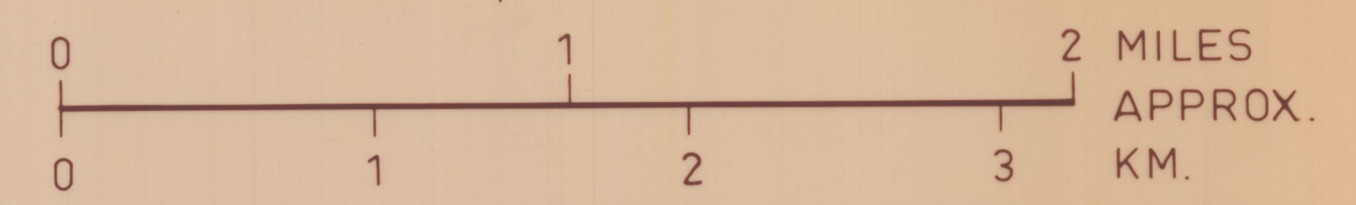
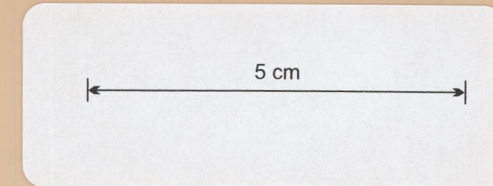


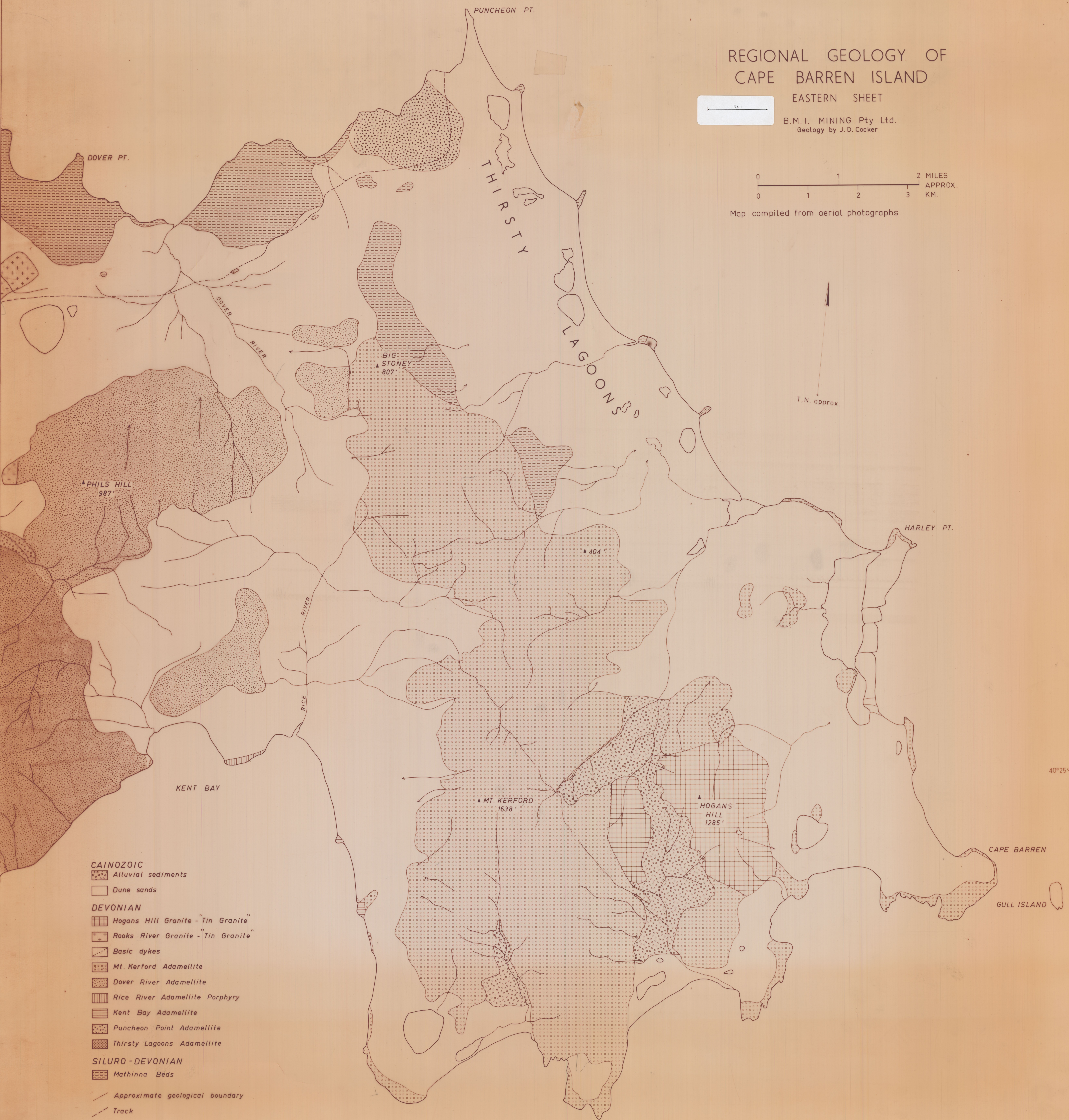
REGIONAL GEOLOGY OF CAPE BARREN ISLAND

EASTERN SHEET

B.M.I. MINING Pty Ltd.
Geology by J.D. Cocker



Map compiled from aerial photographs



CAINOZOIC

- Alluvial sediments
- Dune sands

DEVONIAN

- Hogans Hill Granite - "Tin Granite"
- Rooks River Granite - "Tin Granite"
- Basic dykes
- Mt. Kerford Adamellite
- Dover River Adamellite
- Rice River Adamellite Porphyry
- Kent Bay Adamellite
- Puncheon Point Adamellite
- Thirsty Lagoons Adamellite

SILURO-DEVONIAN

- Mathinna Beds

- Approximate geological boundary
- Track

40°25'

CAPE BARREN

GULL ISLAND