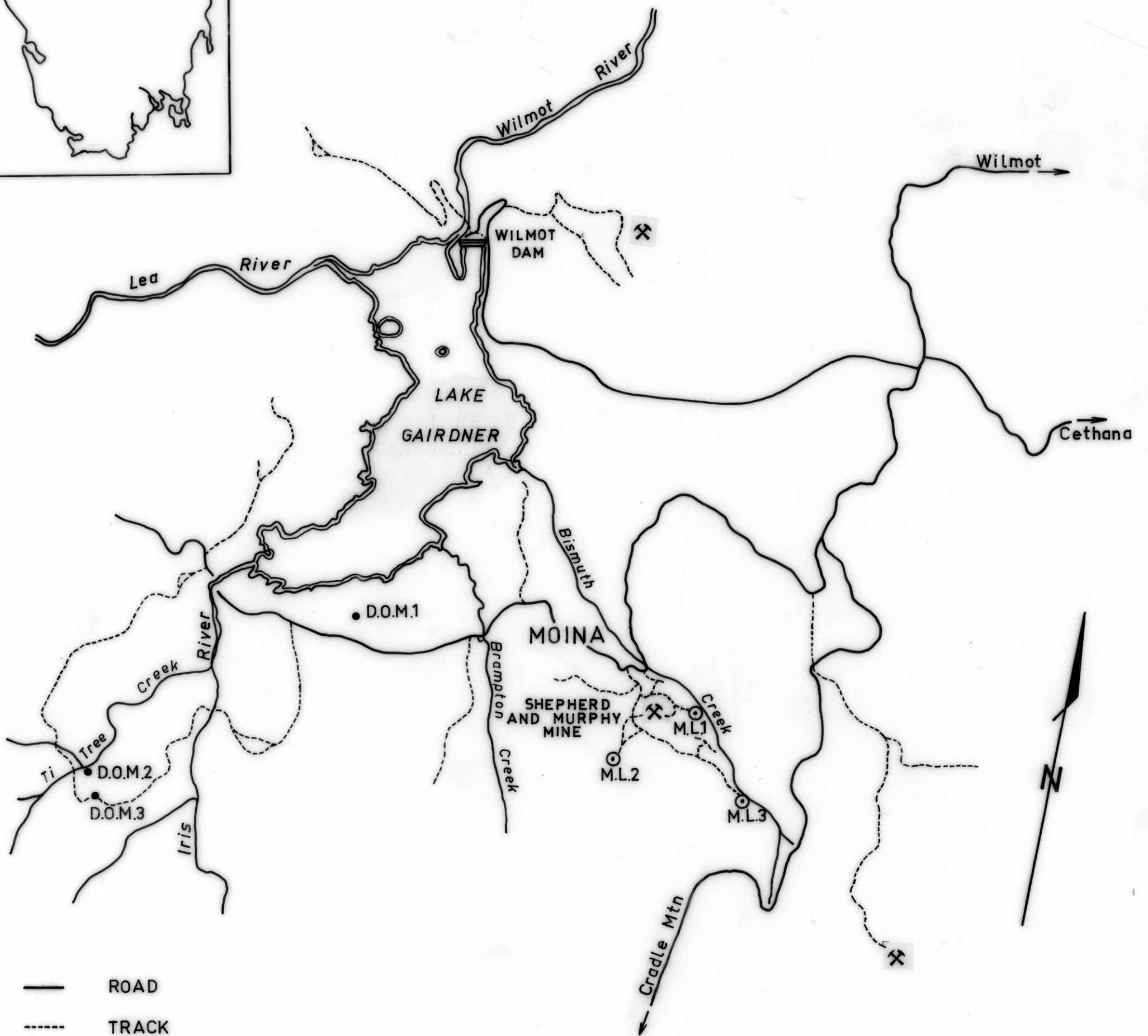
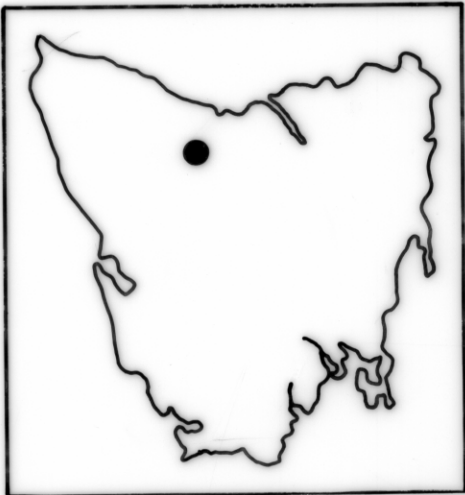



5 cm

DIAMOND DRILL HOLES LOCATION MAP - MOINA



- ROAD
- - - TRACK
- ⌘ MINE or PROSPECT
- DIAMOND DRILL HOLES —
- D.O.M.1 DEPARTMENT OF MINES
- ⊙ M.L.1 MT LYELL MINING & RAILWAY CO

GEOLOGIST - P.L.F. COLLINS.

Drawn - B.E. Cook. DECEMBER 1973.