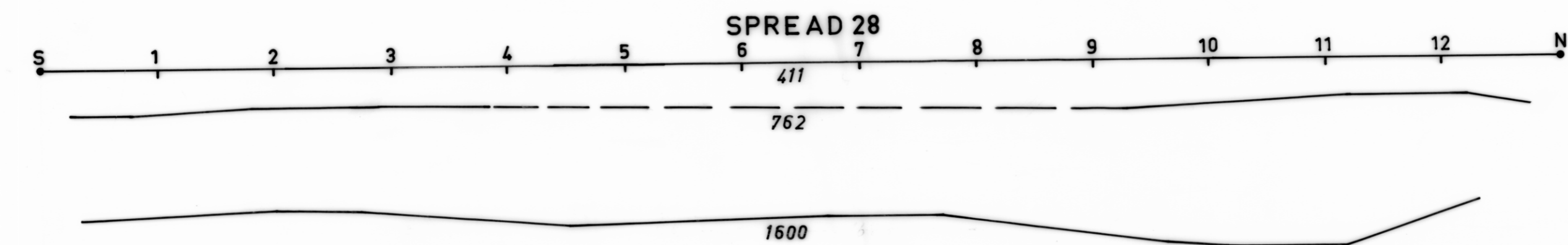
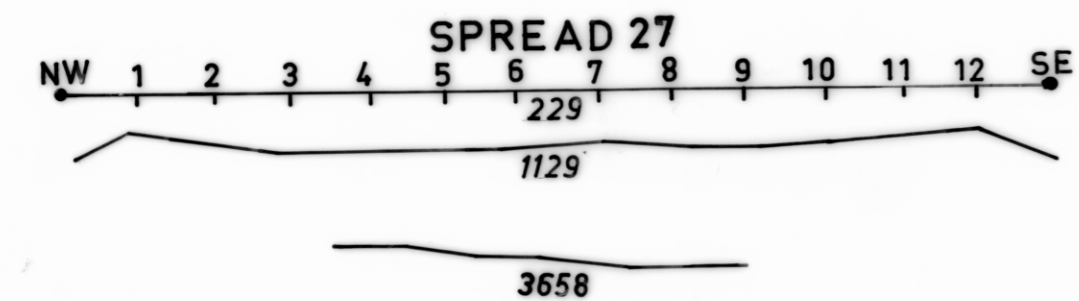
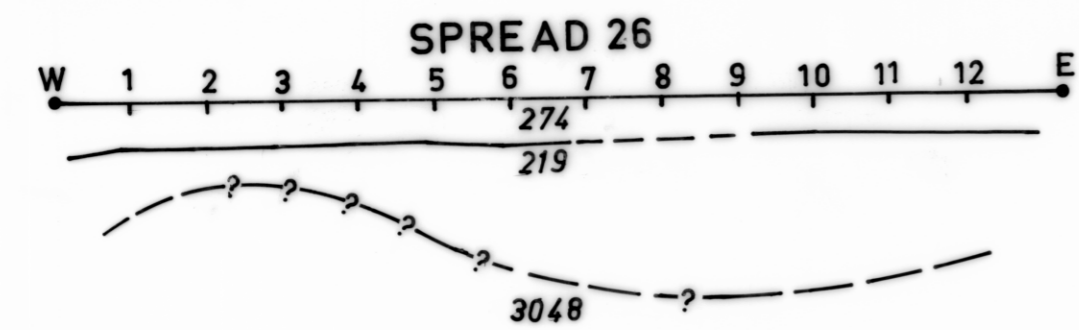
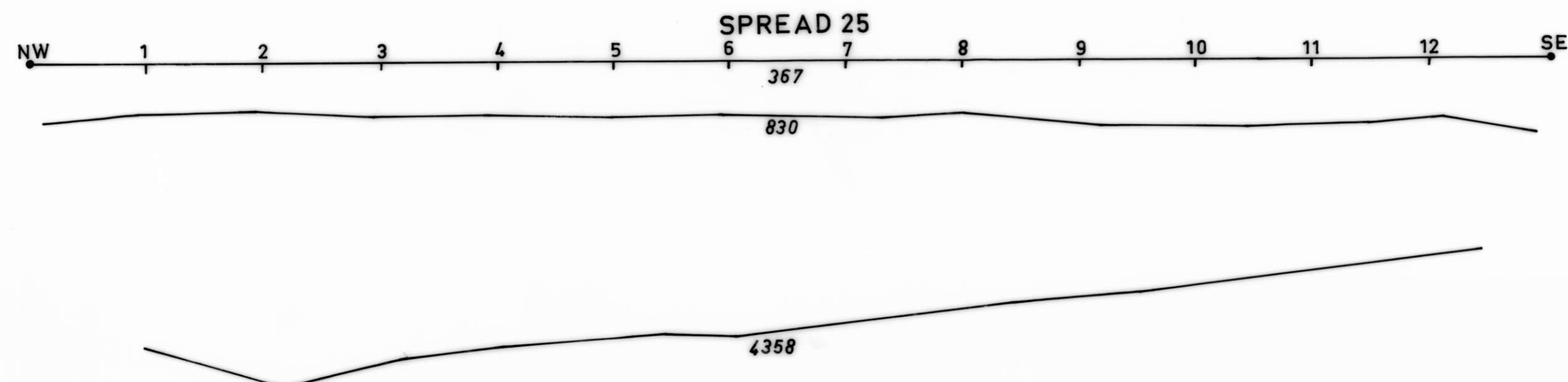
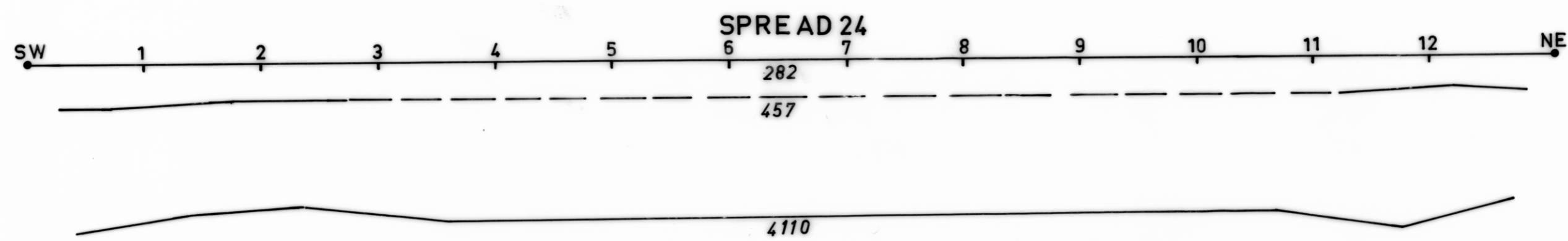
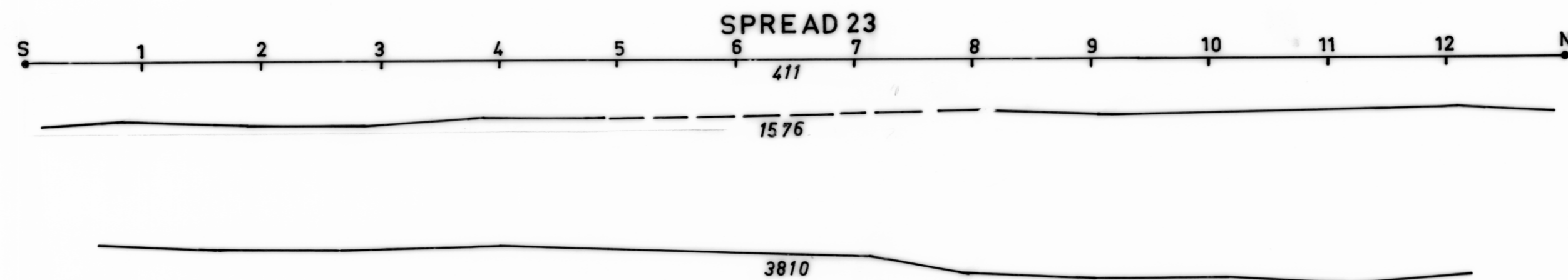
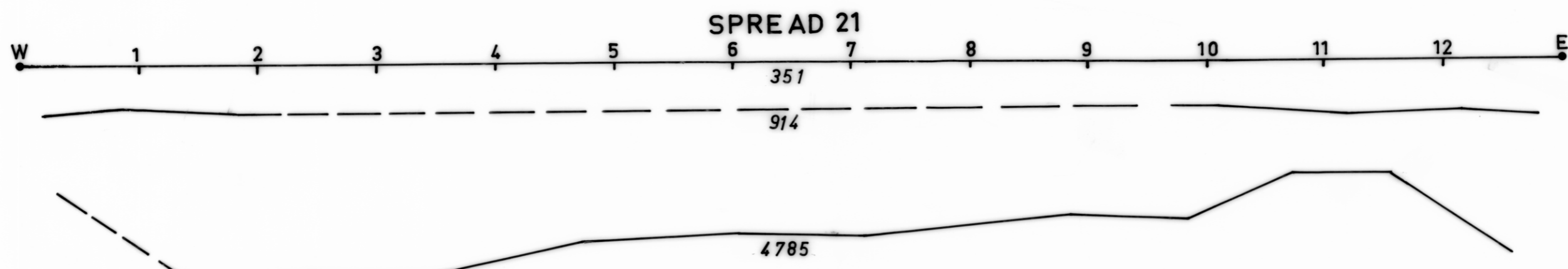
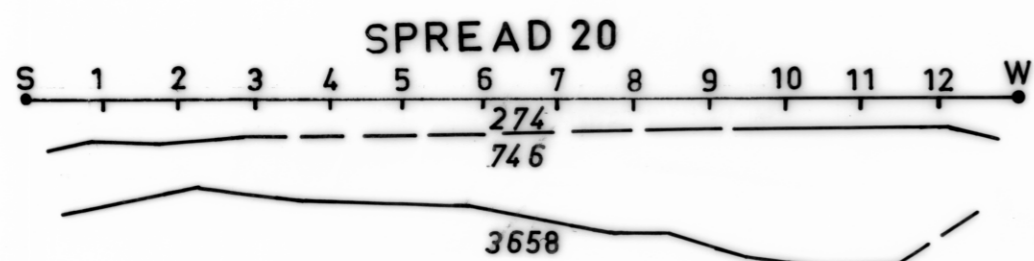


5 cm



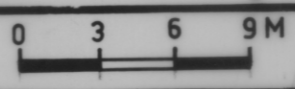
SEISMIC VELOCITIES ARE IN METRES/SECOND

DEPARTMENT OF MINES - TASMANIA

SEISMIC SURVEYS - CURRIE, KING ISLAND

GEOLOGIST - W.L.MATTHEWS

Scale V=H



Drawn B.E.Cook DEC 1973

3819-5 C