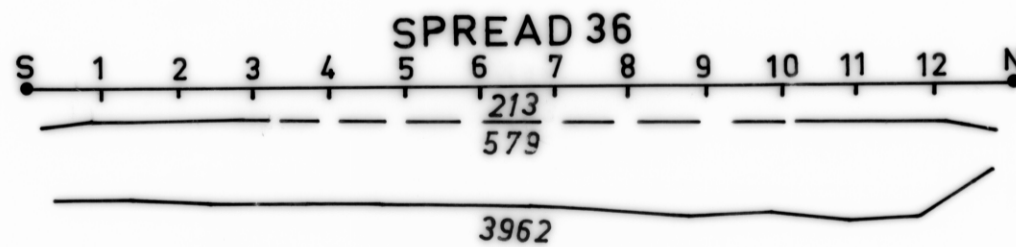
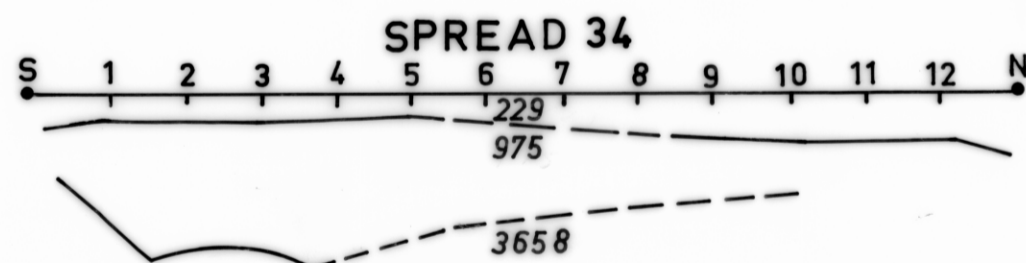
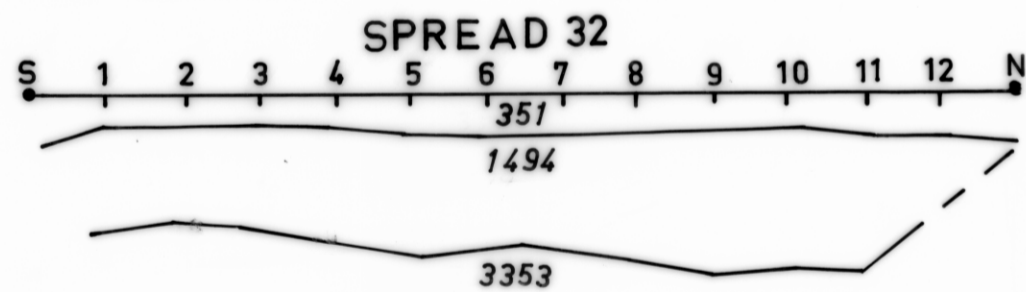
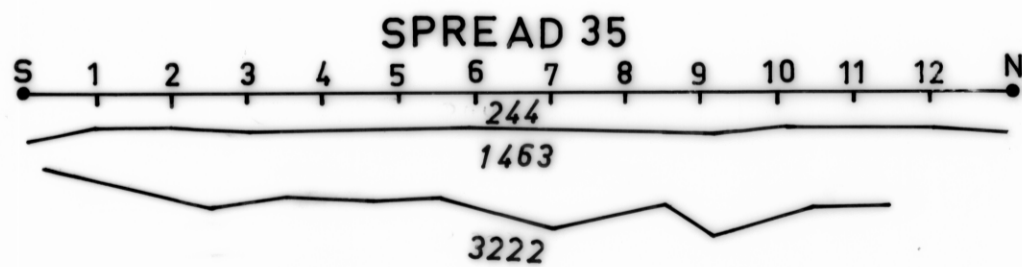
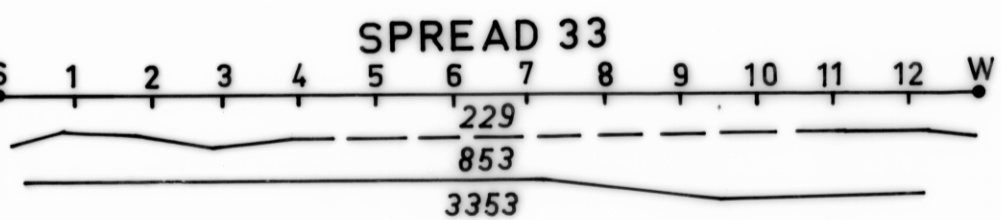
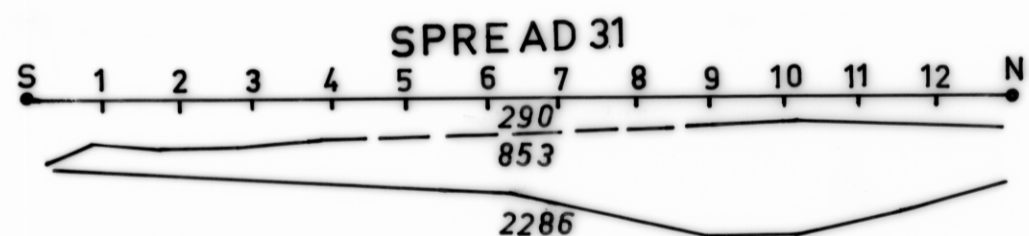
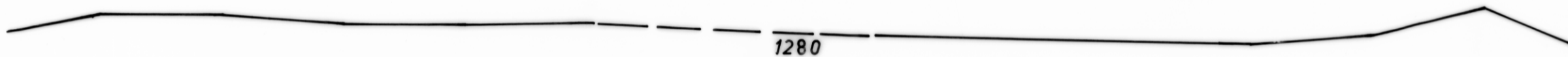

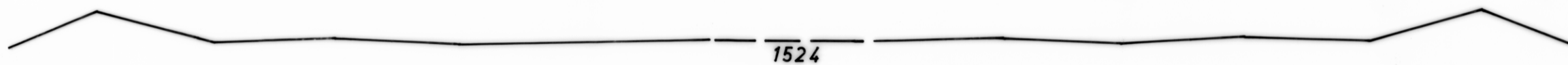



5 cm




SEISMIC VELOCITIES ARE IN METRES/SECOND

DEPARTMENT OF MINES - TASMANIA

SEISMIC SURVEYS - CURRIE, KING ISLAND

GEOLOGIST - W.L. MATTHEWS

Scale V=H



Drawn B.E. Cook DEC 1973

3819-5 D