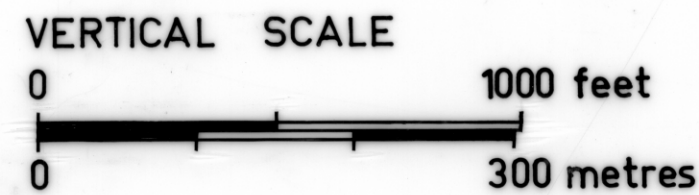
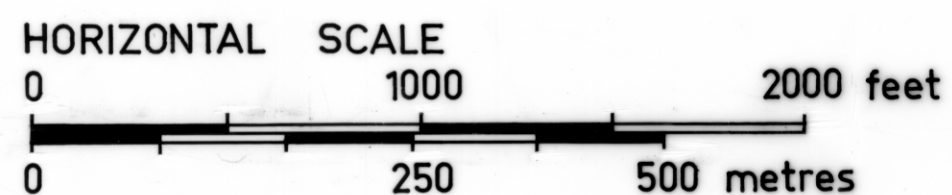


5 cm

GEOLOGICAL SECTIONS — MOINA



Geologist : P.L.F. COLLINS Draughtsman : T.R. Bellis

Date : December 1973

QUATERNARY

Alluvium

TERTIARY

Basalt

Greybilly

Sand, silt and clay

DEVONIAN

Skarn (Metamorphosed Gordon Limestone)

Granite

ORDOVICIAN

Gordon Limestone

Moina Sandstone

Fault

Geological boundary

Geological boundary, inferred

Diamond drill holes :-

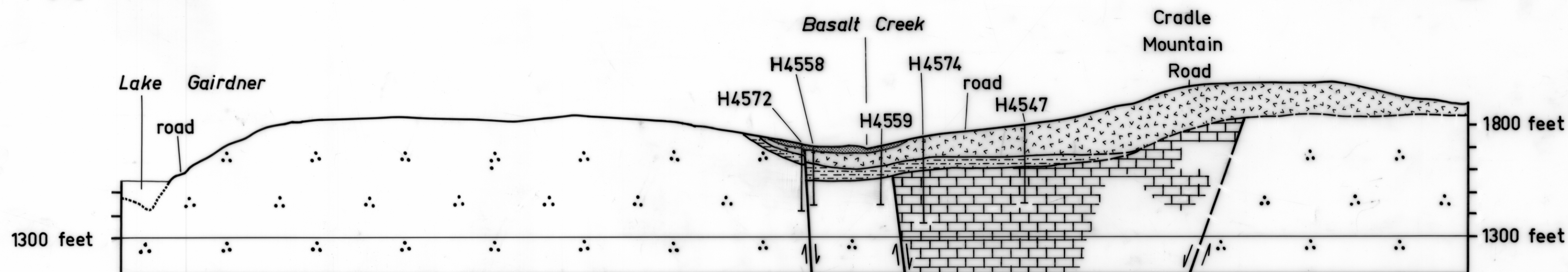
DOM 1 Department of Mines

H4572 Hydro-Electric Commission

ML 1 Mt. Lyell Mining and Railway Co.

A

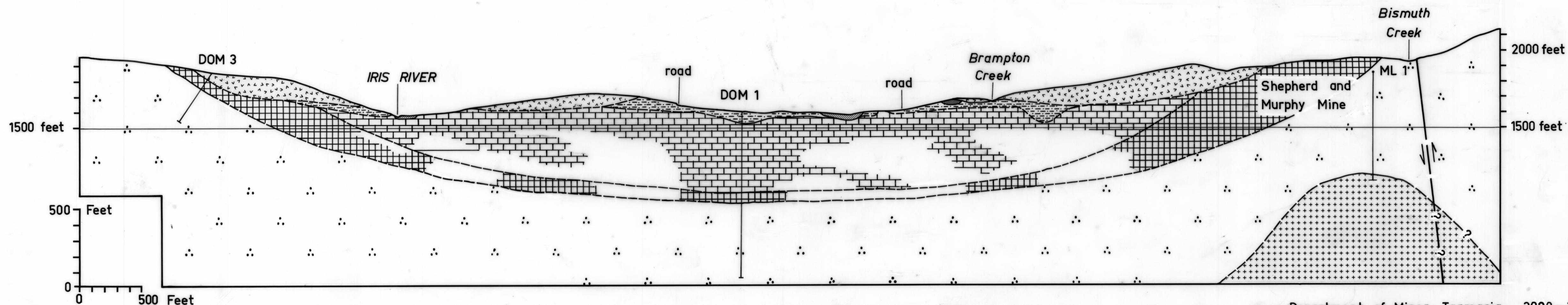
B



Adapted from Hydro-Electric Commission (Tas.) geological plan A10887

C

D



Reduce to line AB