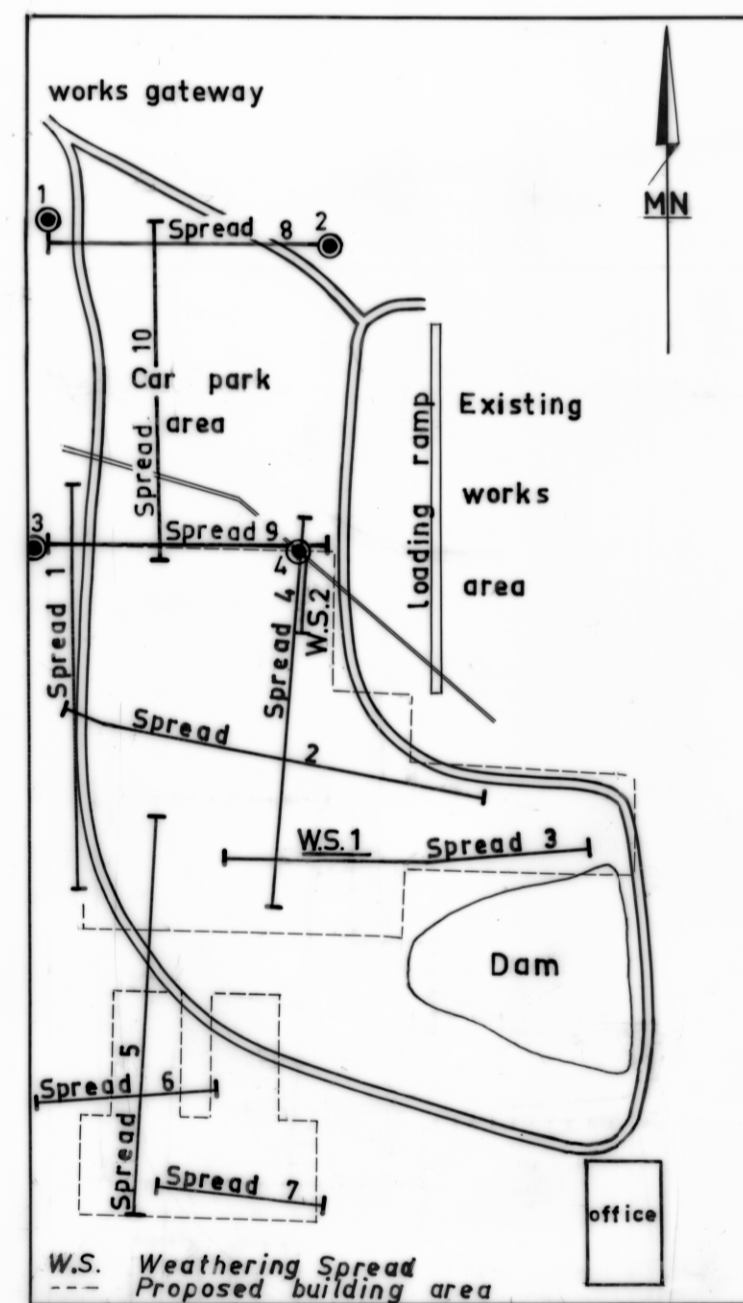
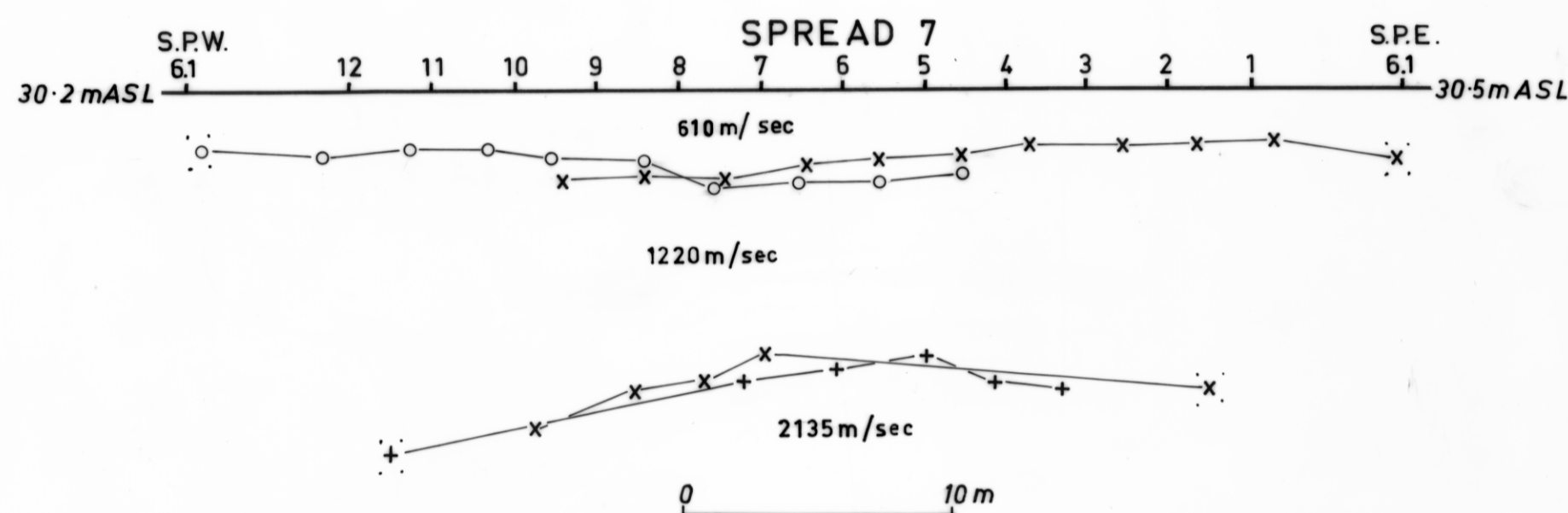
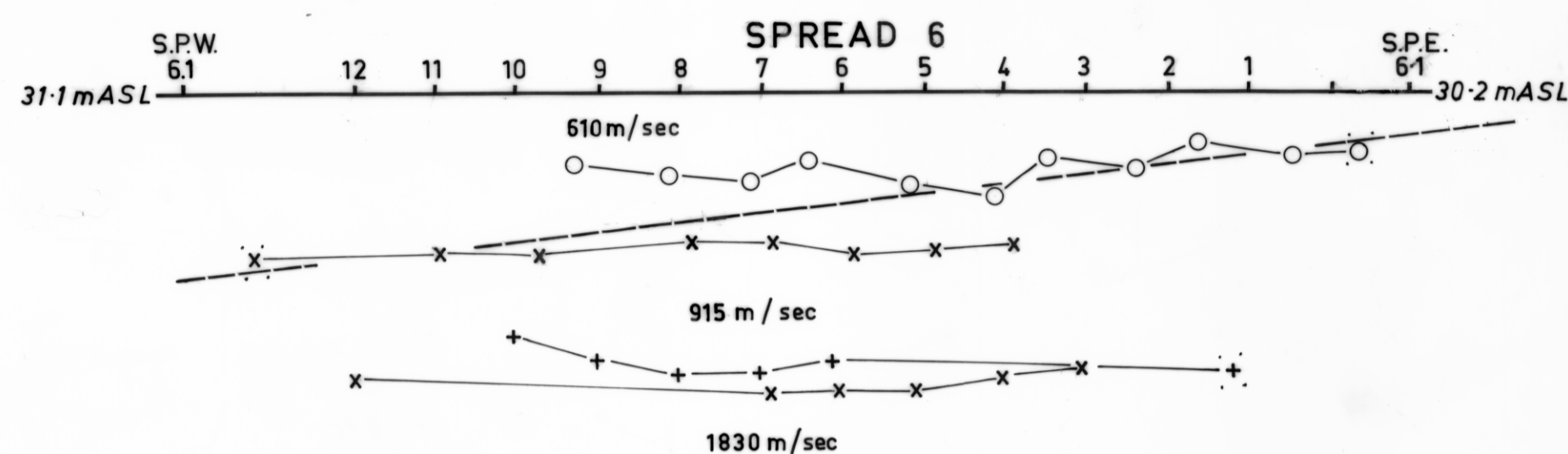
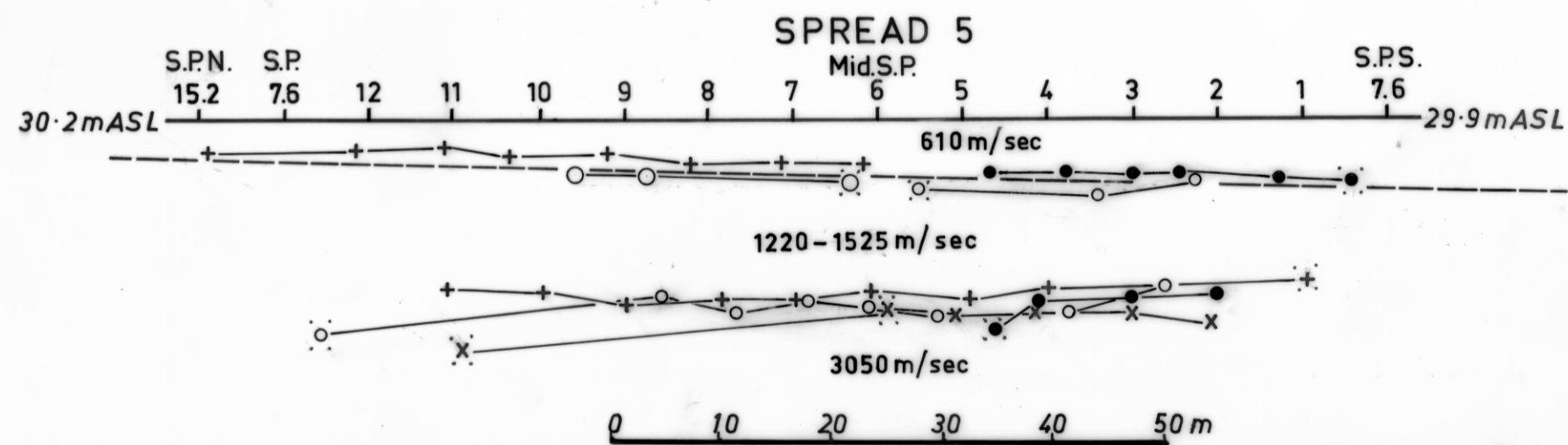
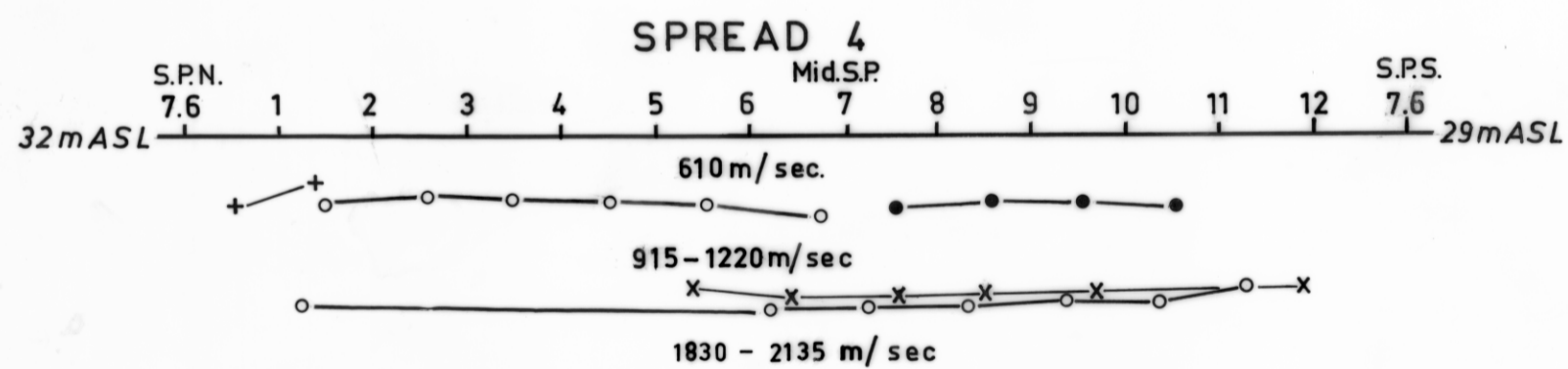
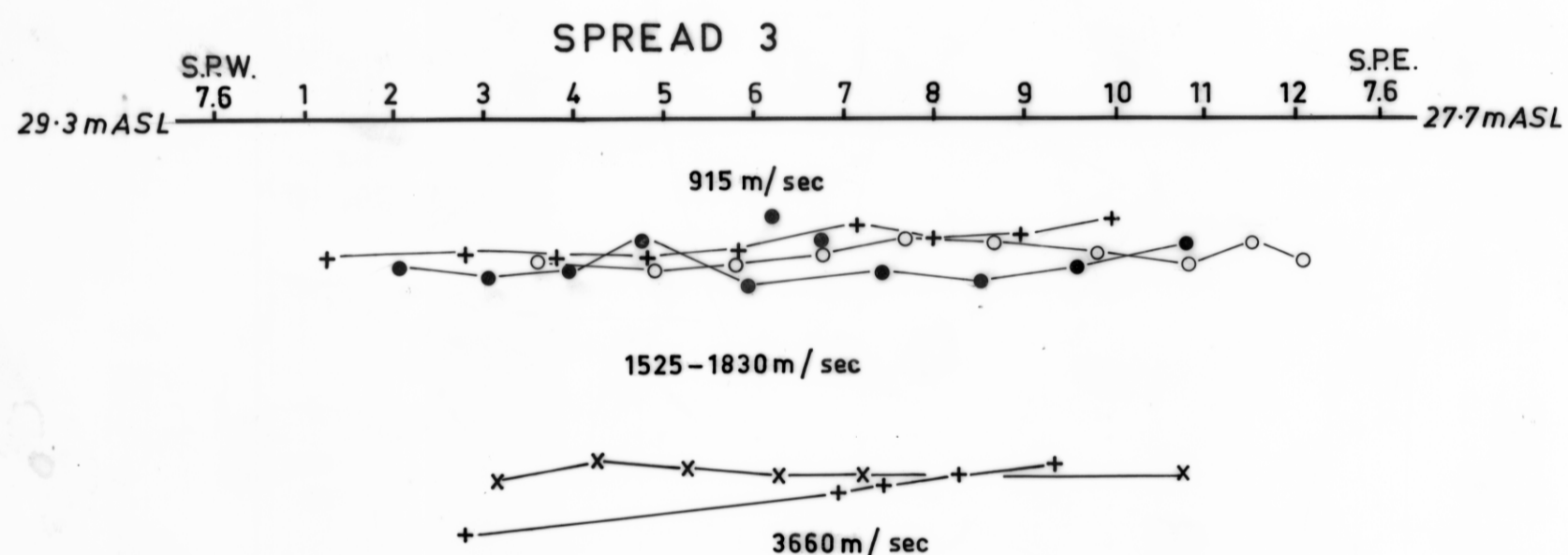
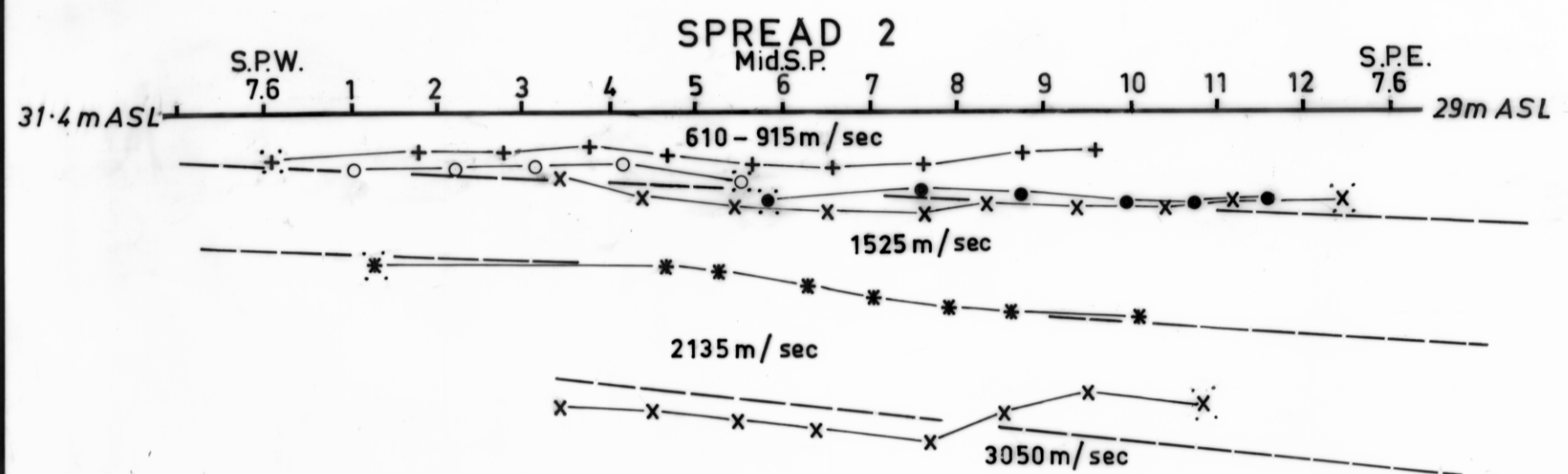
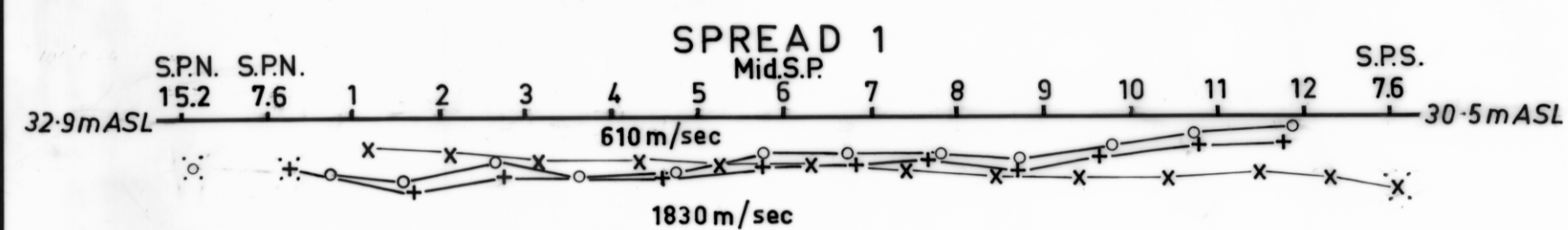


5 cm



- Geophone line
- 1 8 Geophone positions and no's
- S.P.W/S... Shotpoint position and distance (m)
- \* ..... Calculated position and depth of shot point
- V<sub>0</sub> ..... Upper velocity layer
- V<sub>1</sub> ..... Second " "
- V<sub>2</sub> ..... Third " "
- + ..... Calculated depth of geophone position at velocity interface
- - - Interface slope
- ⊙<sup>2</sup> Borehole

# ELECTRONA SEISMIC SURVEY

GEOLOGIST : W.R. MOORE

DRAWN P.J. DONNELLY

DATE : 10-12 AUGUST 1974

DEPT OF MINES TASMANIA 3894A

FIGURE 1