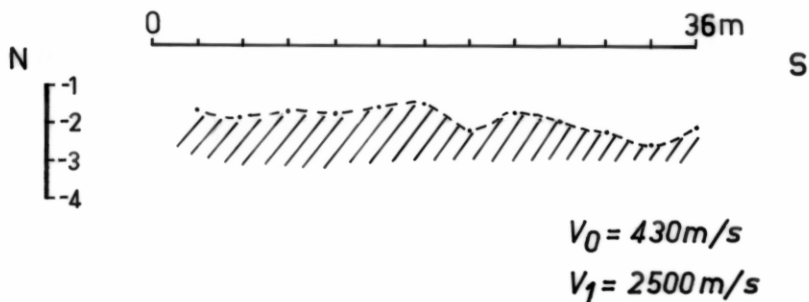


3971

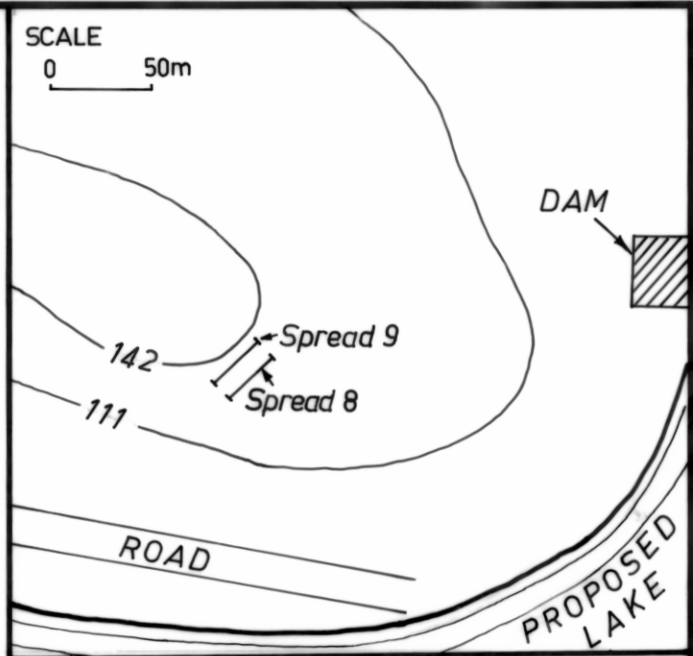
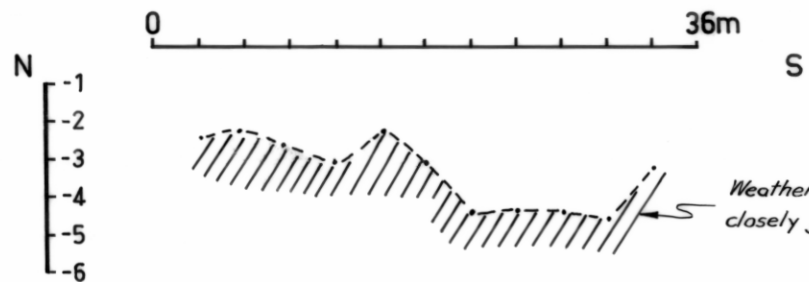
215

5 cm

SPREAD 8 (10m FROM TOP OF HILL)



SPREAD 9 (5m FROM TOP OF HILL)



LOCATION PLAN

SCALES :- Horizontal 0 10 20m
Vertical 0 5 10m

— FOUR SPRINGS PROSPECTIVE QUARRY —

DEPT OF MINES -TAS. April 1975

GEOPHYSICIST : C. KNIGHTS

Fig 4

3971-38