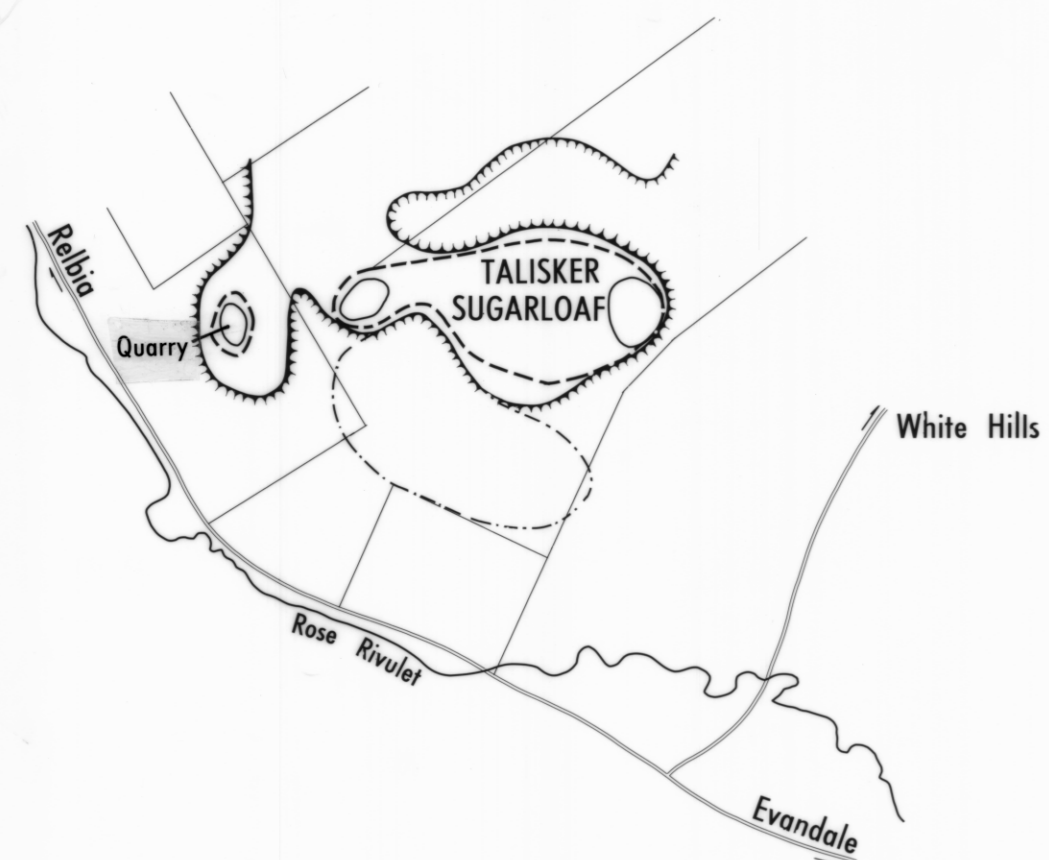


5 cm

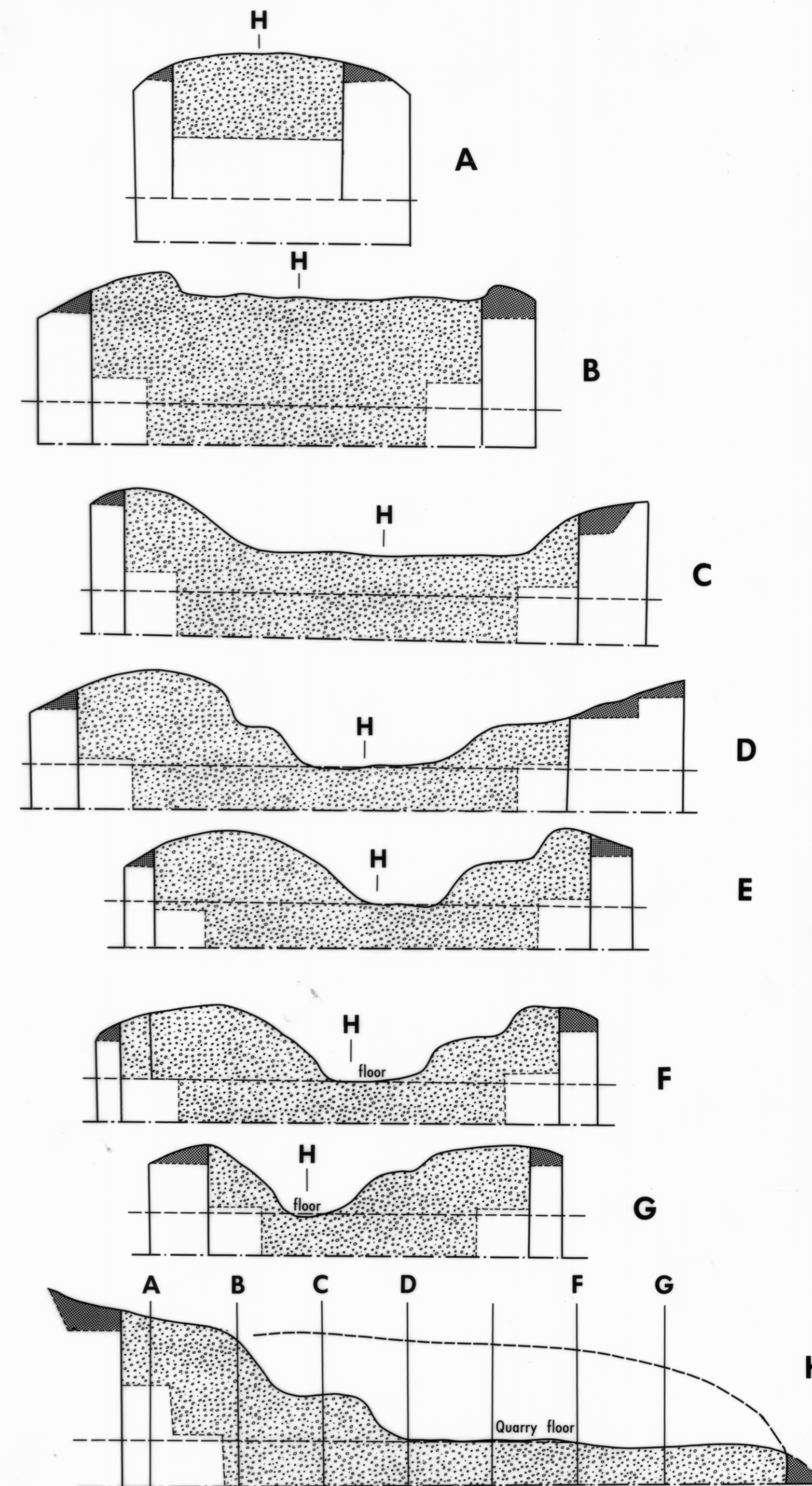
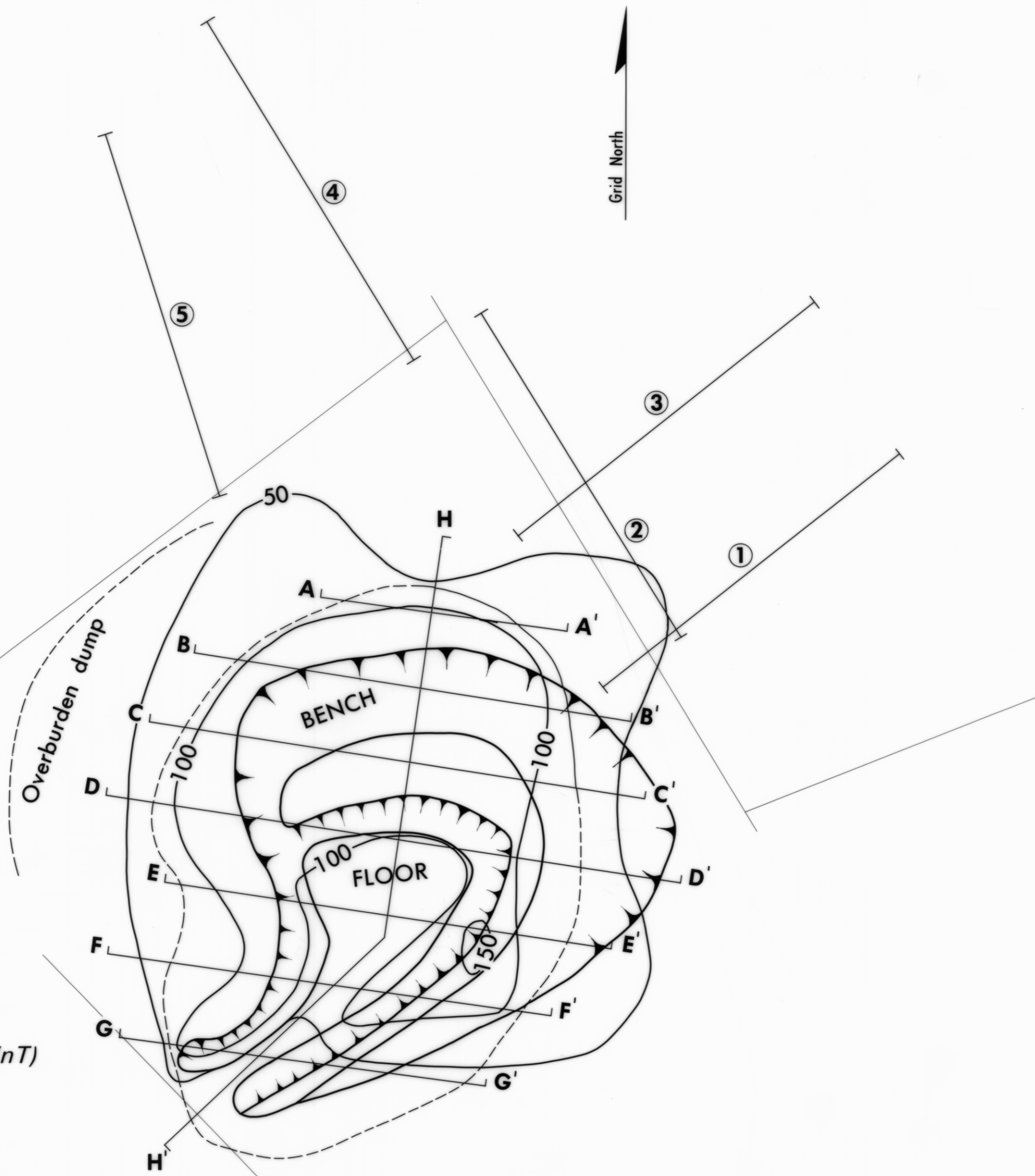


- Basalt
- Landslip area
- High ground
- Lines of magnetic flux density 100nT
- Fence

0 100 200 300 400 500 Metres

LOCATION

- Outline of quarry workings
- Lines of equal magnetic intensity (nT)
- Seismic spreads
- Fence
- Section line
- Geological boundary (solid line where contact exposed)



0 10 20 30 40 50 Metres

- Area of removable rock
- Overburden to be removed
- Quarry floor level
- 10 metres below floor level

TALISKER QUARRY - RELBIA

GEOLOGIST : V.M.Threader

0 10 20 30 40 50 Metres

3985 - 47

Department of Mines, Tasmania

Reduce to 400mm