

5 cm


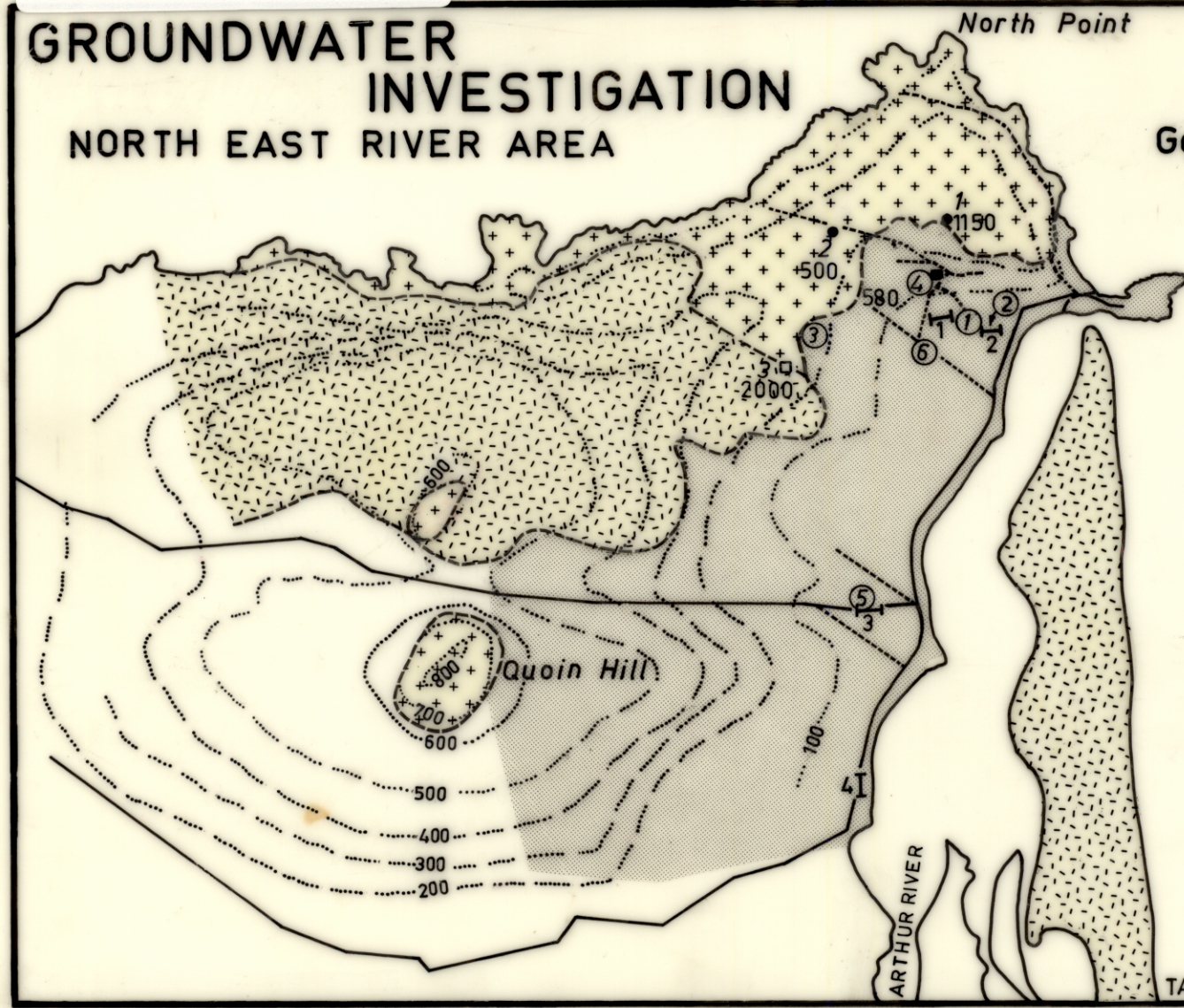

4012

273

GROUNDWATER INVESTIGATION NORTH EAST RIVER AREA

North Point

Geologist W.L. Matthews



Quaternary dunes



Cainozoic deposits



Granite



Seismic spread



Test hole and number



Spring



Bulldozed hole

Form line interval 100 ft

Roads

Tracks

Approximate geological boundaries

9 Sample point number

400 Salinity in ppm.