



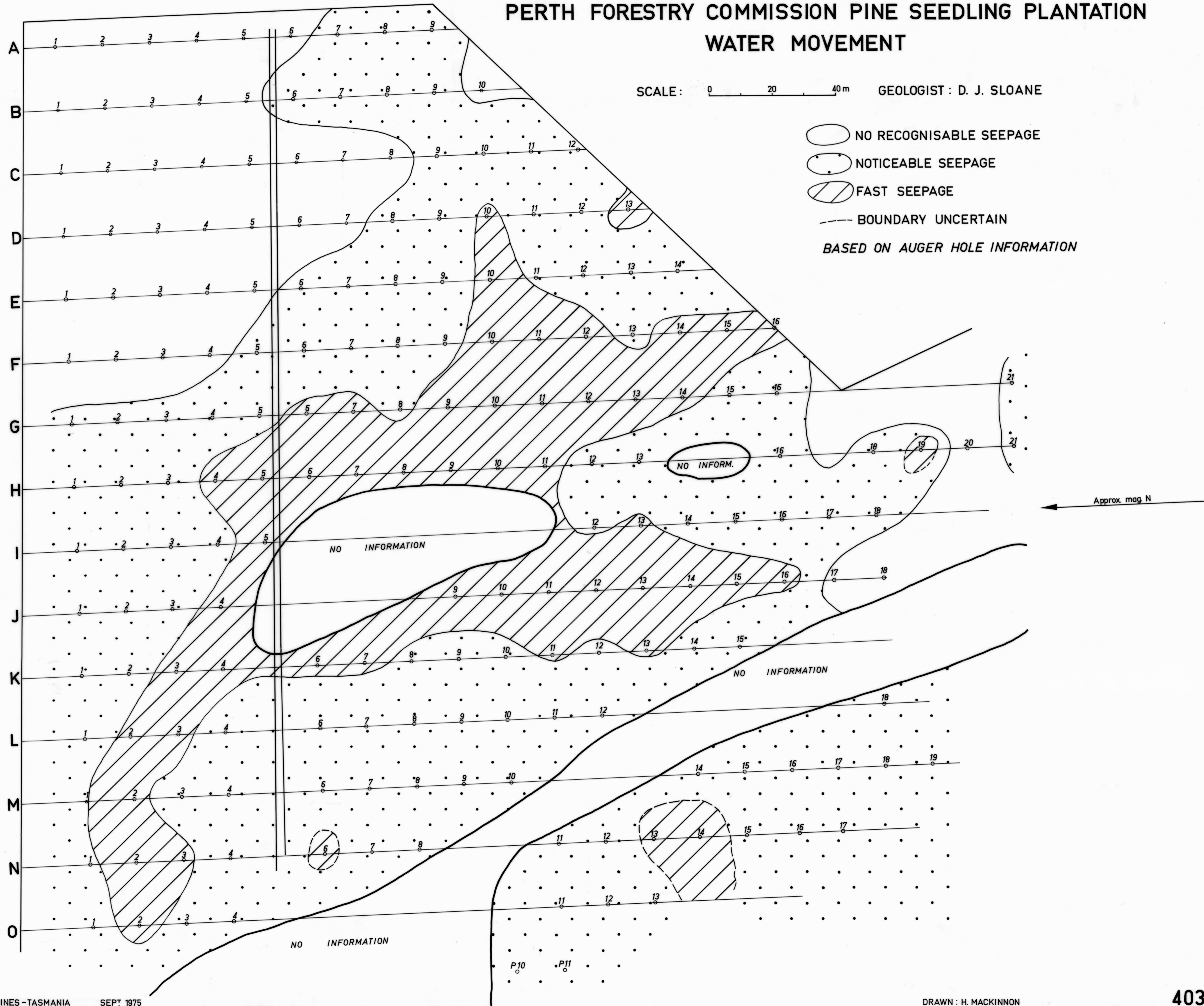


PERTH FORESTRY COMMISSION PINE SEEDLING PLANTATION WATER MOVEMENT

SCALE : 0 20 40m GEOLOGIST : D. J. SLOANE

-  NO RECOGNISABLE SEEPAGE
-  NOTICEABLE SEEPAGE
-  FAST SEEPAGE
-  BOUNDARY UNCERTAIN

BASED ON AUGER HOLE INFORMATION



4030