

294

4032

4033








NOT FOR  
MICROFILMING

5 cm

# OUTLINE OF GEOLOGY LONAH SLIP near Penguin GEOLOGIST W.L. MATTHEWS

0 100 200 300M

CONTOUR INTERVAL 25 FT

-  Sand in soil
-  Gravel in soil
-  Greybilly boulders
-  Largely undisturbed basalt soil
-  Cambrian spilite
-  Contorted chert and mudstone
-  Landslip

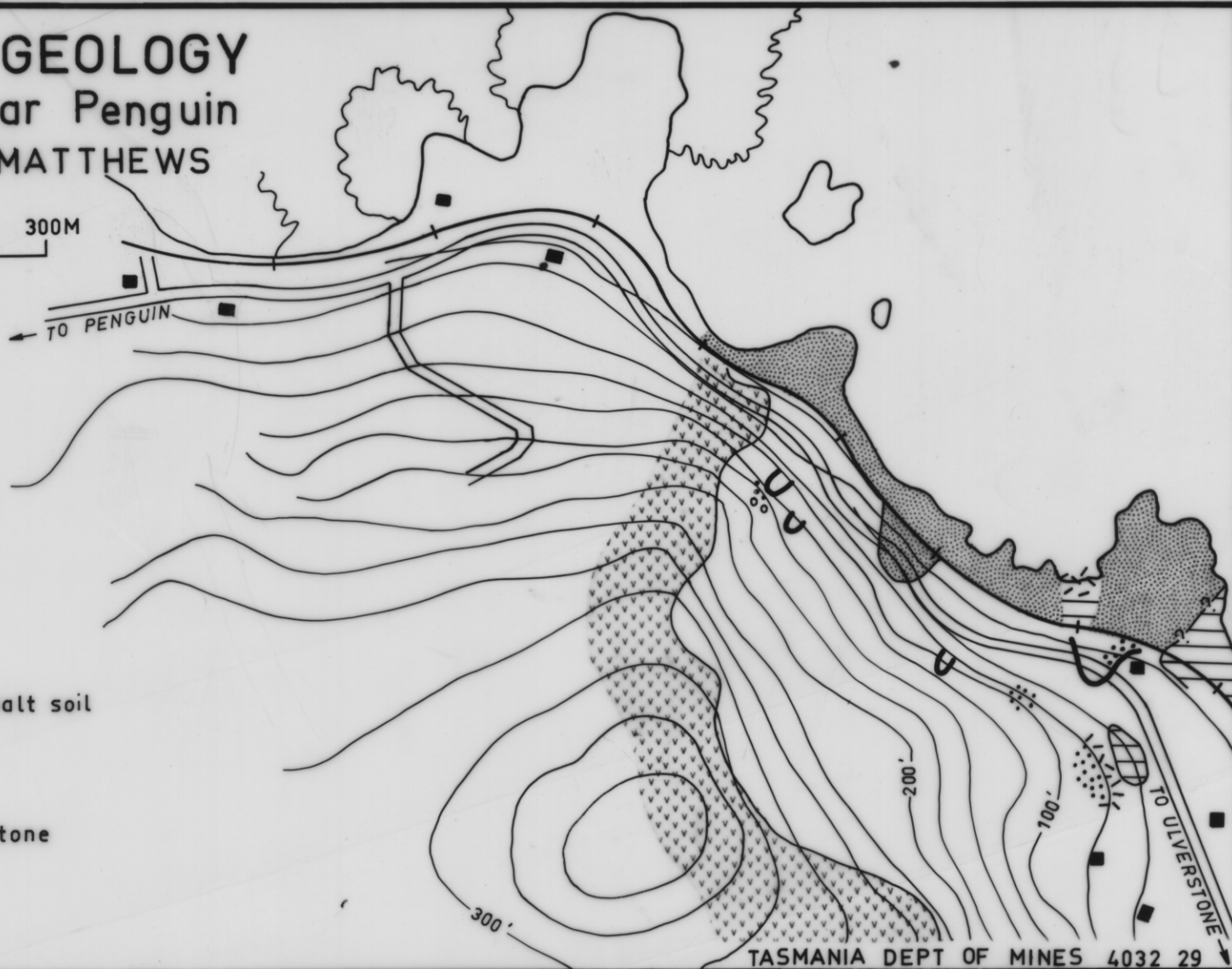


FIGURE 2