

5 cm

DEVONPORT - PORT SORELL - SASSAFRAS GRAVITY SURVEY

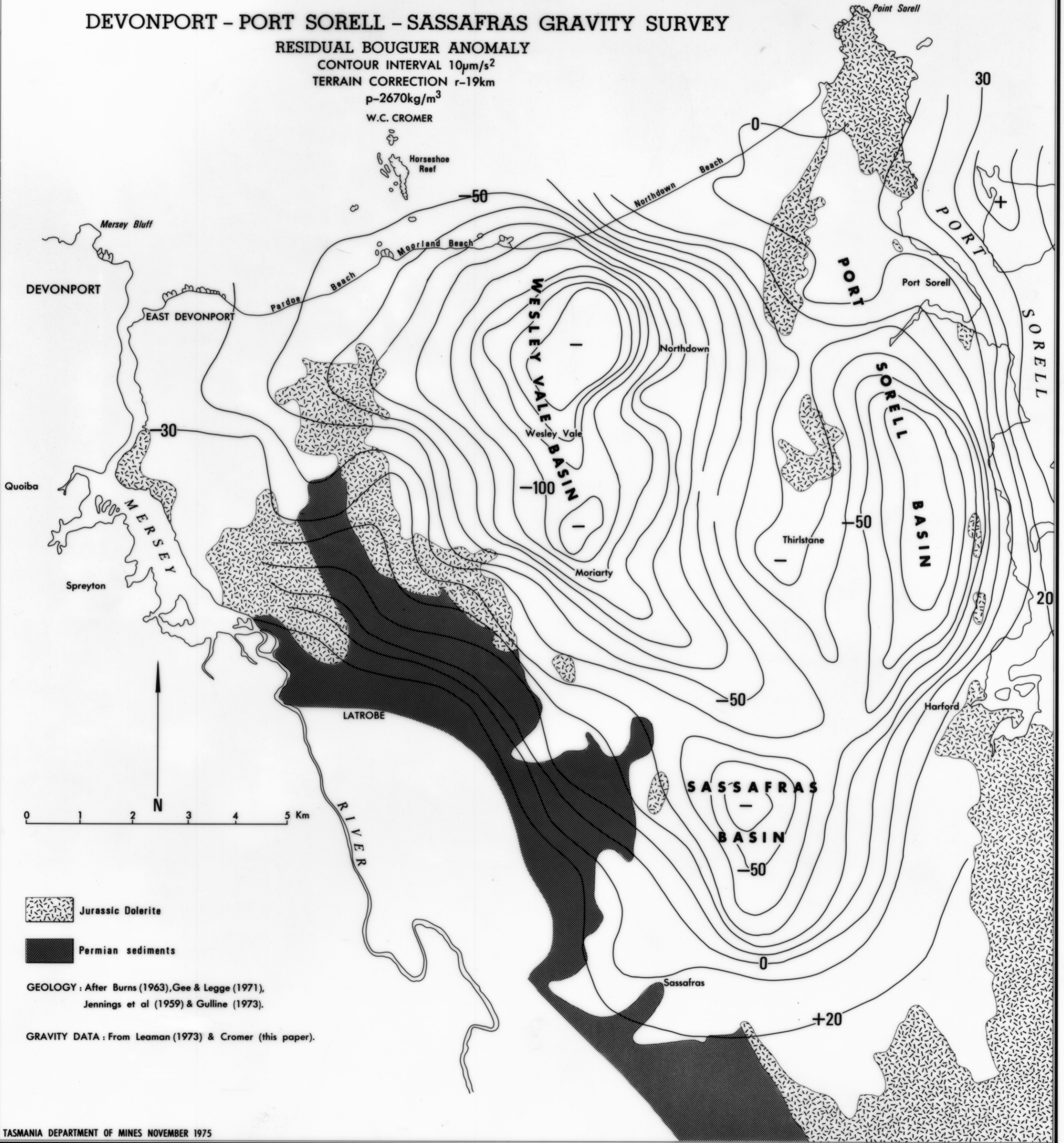
RESIDUAL BOUGUER ANOMALY



CONTOUR INTERVAL $10\mu\text{m/s}^2$

TERRAIN CORRECTION $r=19\text{km}$

$\rho=2670\text{kg/m}^3$

W.C. CROMER



 Jurassic Dolerite
 Permian sediments

GEOLOGY : After Burns (1963), Gee & Legge (1971),
 Jennings et al (1959) & Gulline (1973).

GRAVITY DATA : From Leaman (1973) & Cromer (this paper).