





GEOLOGICAL SKETCH MAP KINGSTON CEMETERY SITE B



Geologist : W.C. Cromer
December 1975

 Grey sandy loams overlying
Triassic sandstone

 S1 Seismic spread
 x1 Test pit

Contours in metres

Tasmania, Department of Mines 4054 - 82

318

4054

Figure 3