
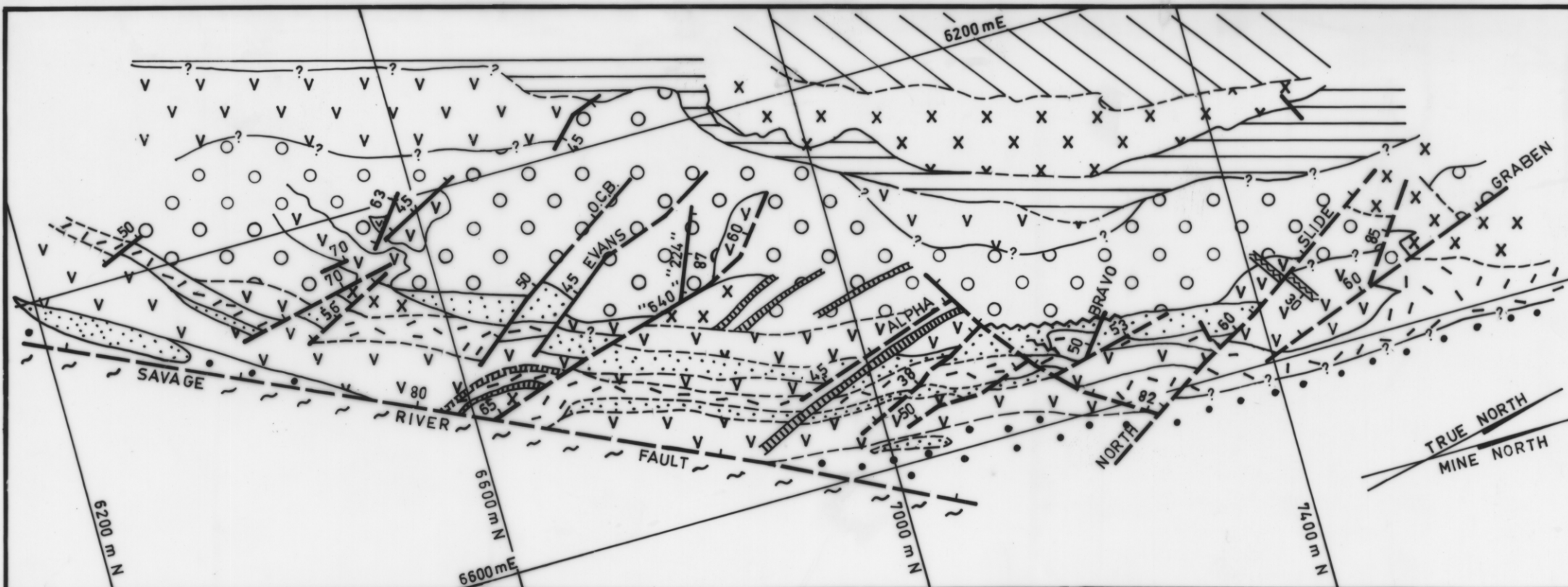










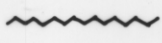




4056A

320

5 cm



GEOLOGY OF SAVAGE RIVER MINE AT 10TH LIFT R.L. 260 m

- | | | | | | |
|---|---------------------------------------|---|------------------------|---|--------------------------|
|  | Basic dykes |  | Main ore zone |  | Fault, position accurate |
|  | Eastern schists |  | Western Marker schists |  | Fault, position approx. |
|  | Haul Road schists |  | Gabbro |  | Shear |
|  | Basic volcanics, massive and pillowed |  | Western schists | | |
|  | Serpentinite |  | Banded ore | | |