
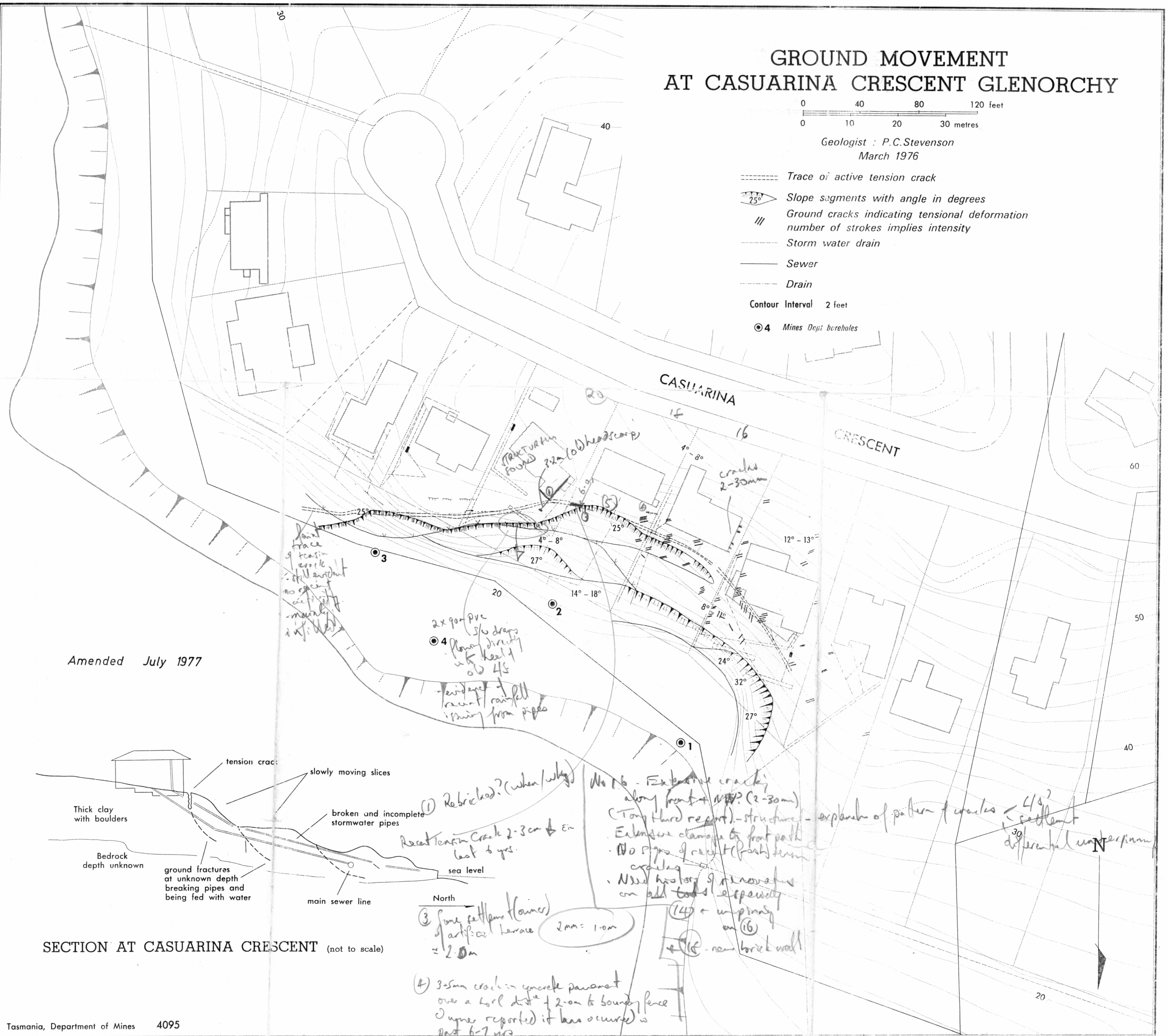


GROUND MOVEMENT AT CASUARINA CRESCENT GLENORCHY

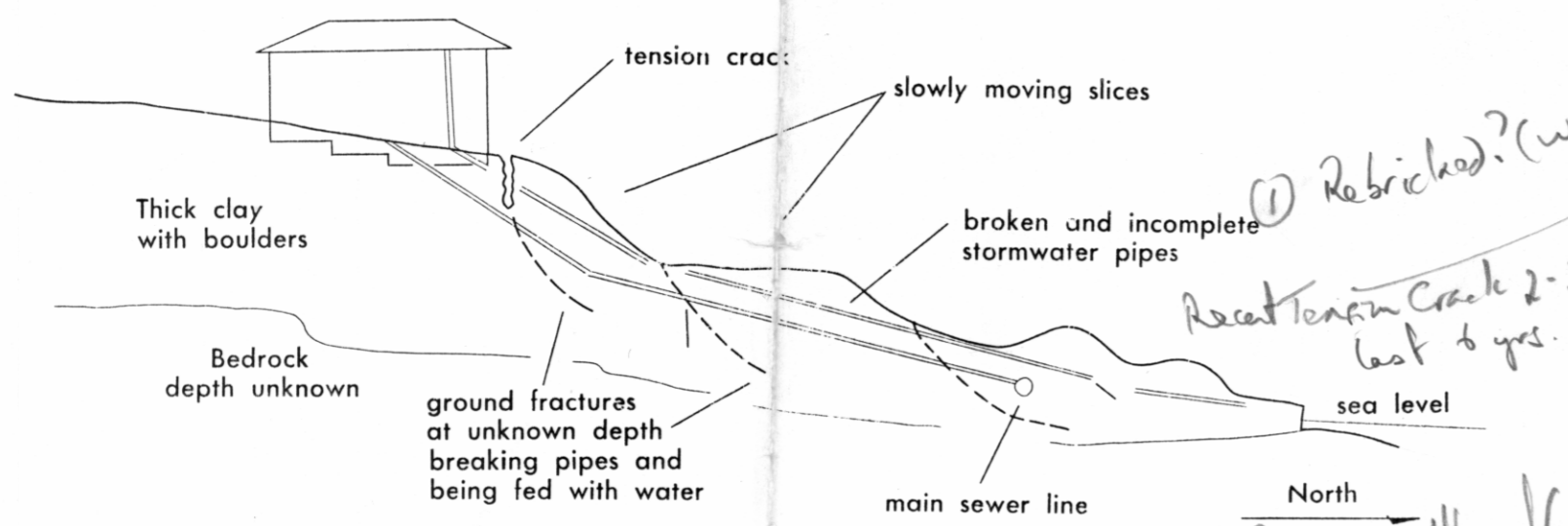


Geologist : P.C. Stevenson
March 1976

- Trace of active tension crack
- 25° Slope segments with angle in degrees
- /// Ground cracks indicating tensional deformation number of strokes implies intensity
- Storm water drain
- Sewer
- - - Drain
- Contour Interval 2 feet
- ⊙ 4 Mines Dept boreholes



Amended July 1977



SECTION AT CASUARINA CRESCENT (not to scale)

Figure 1