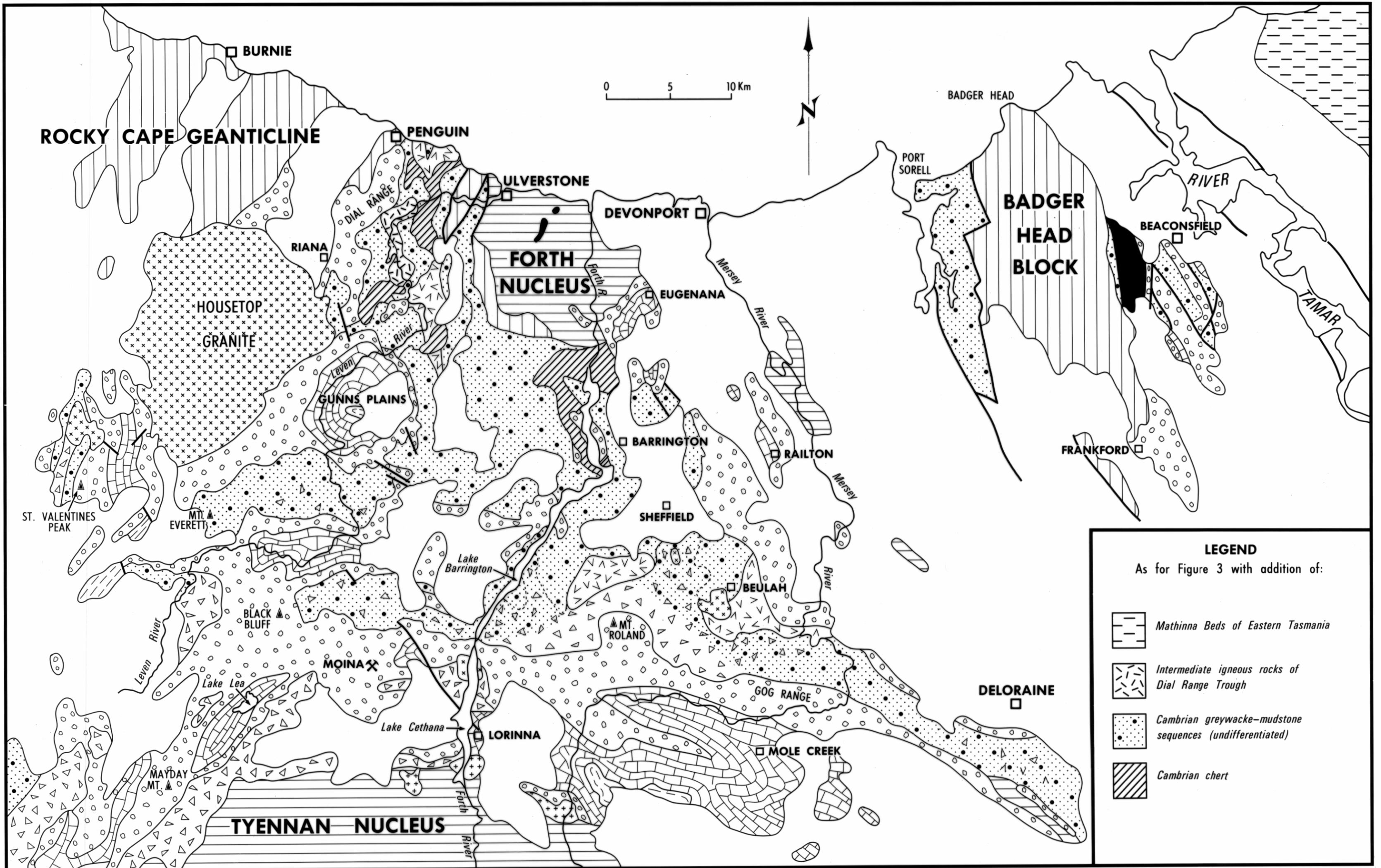






5 cm

0 5 10 Km



**LEGEND**

As for Figure 3 with addition of:

-  *Mathinna Beds of Eastern Tasmania*
-  *Intermediate igneous rocks of Dial Range Trough*
-  *Cambrian greywacke-mudstone sequences (undifferentiated)*
-  *Cambrian chert*