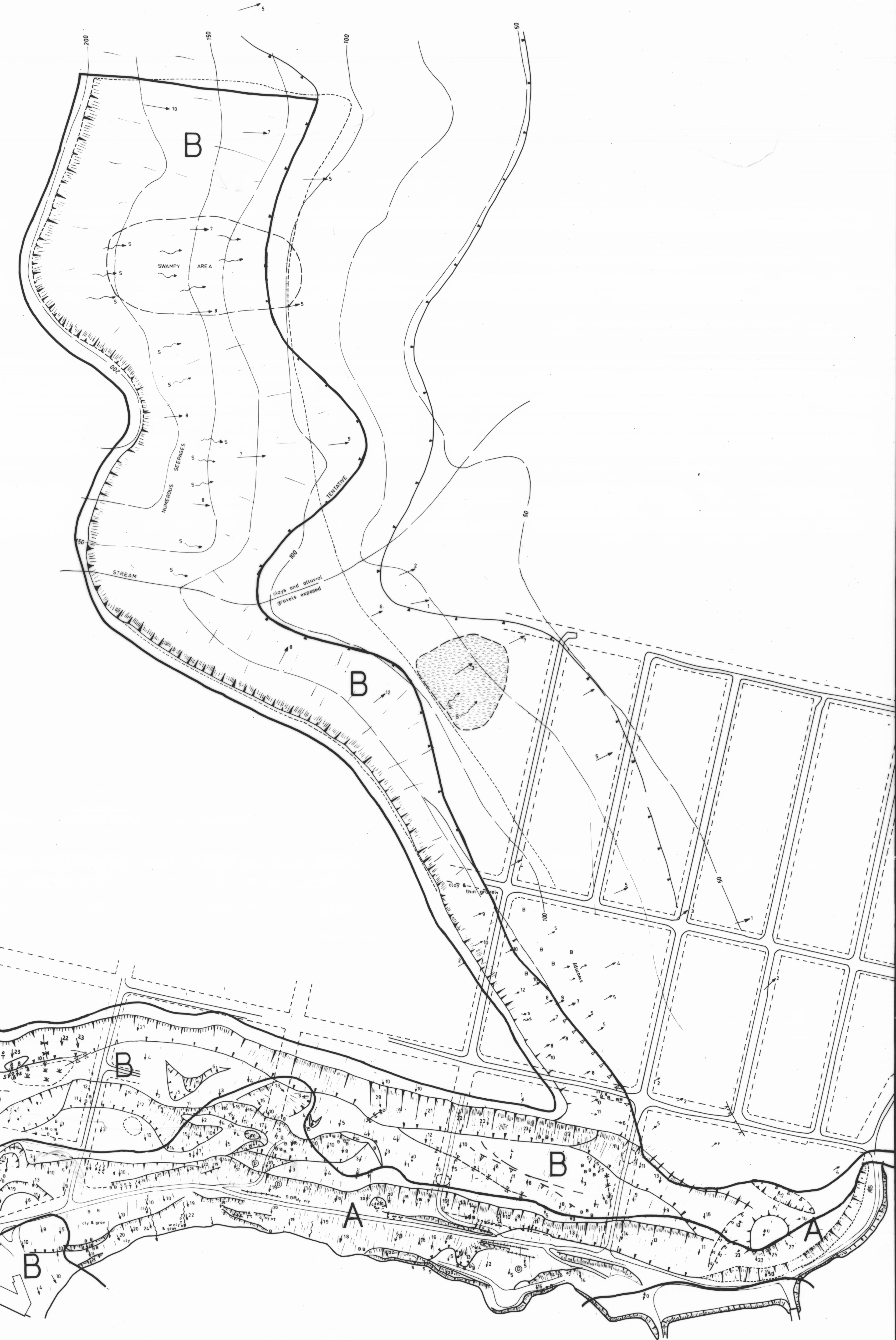
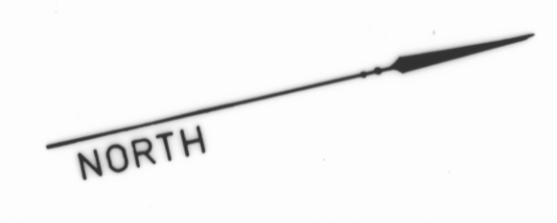
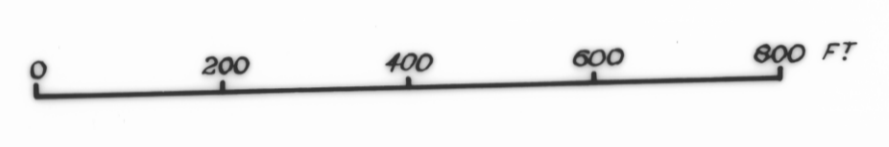


LEGEND

- Slope direction and angle
- Change in slope, downslope indicated.
- Change in slope, upslope indicated.
- Ridge
- Small drainage valley
- Swampy ground
- Tree with downslope lean
- Seepage
- Basalt boulders
- Clay exposed
- Area of internal drainage
- Deformation in house or retaining wall
- Old adit
- Piling
- Toe area of active landslide
- Crack in retaining wall direction of separation indicated.



(Mines 4254B) REVISED EDITION

BEAUTY POINT LANDSLIPS A & B
 UNDER LOCAL GOVERNMENT ACT (No 2) 1973

TASMANIA - DEPT OF MINES JANUARY 1984

GEOMORPHOLOGIST: J. SLOANE
 Drawn: T. R. Bellis, H. Mackinnon

4254B