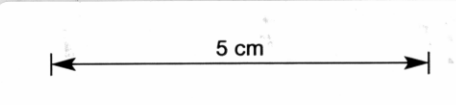
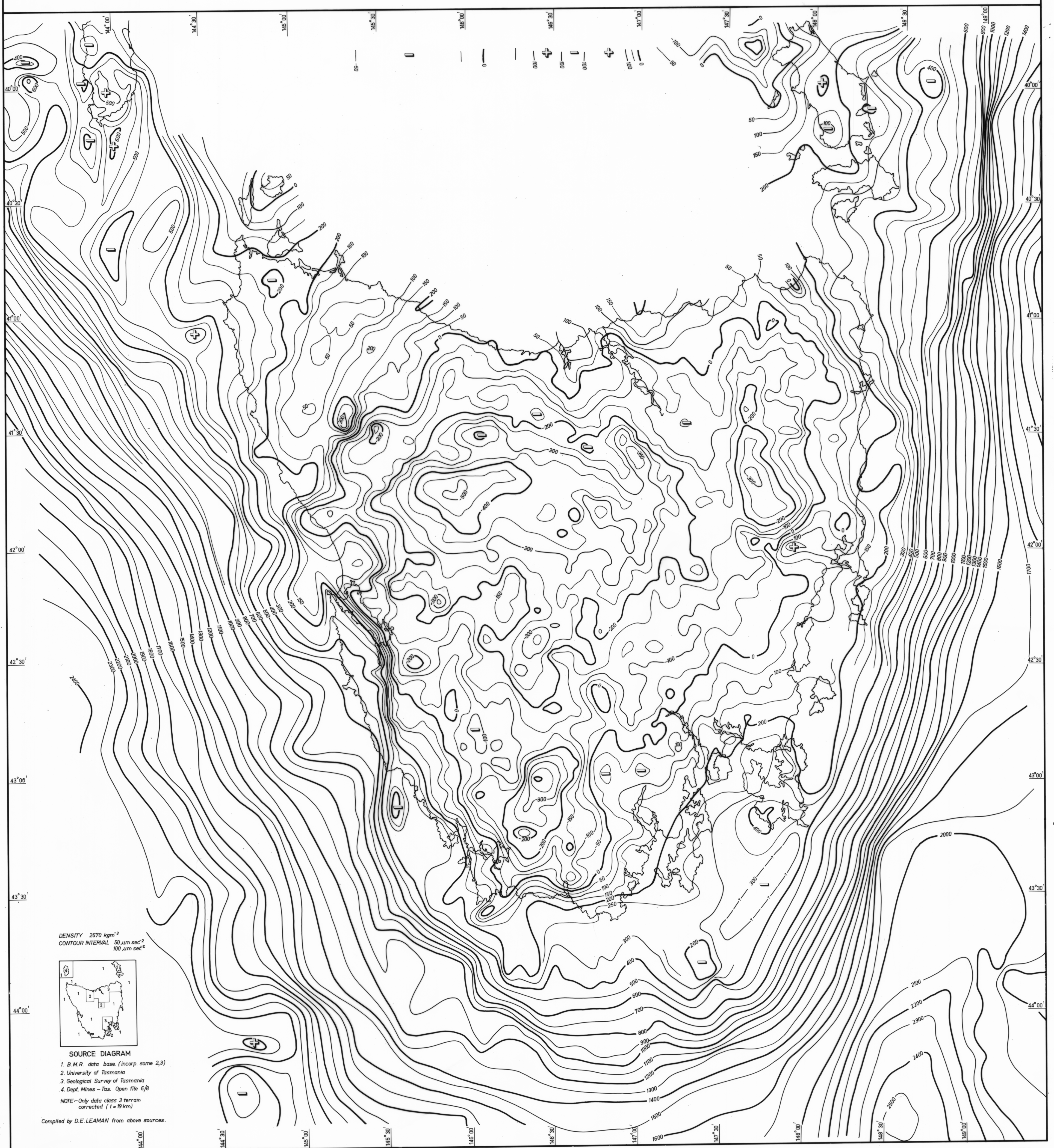


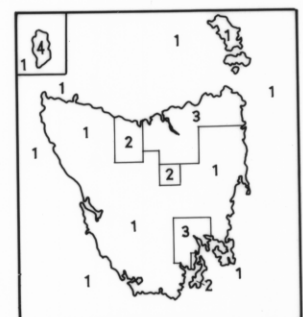
See also
oversize drawer
for 4296
1:500,000
plan



GRAVITY MAP OF TASMANIA - BOUGUER ANOMALY



DENSITY 2670 kgm^{-3}
 CONTOUR INTERVAL $50 \mu\text{m sec}^{-2}$
 $100 \mu\text{m sec}^{-2}$



SOURCE DIAGRAM

1. B.M.R. data base (incorp some 2,3)
2. University of Tasmania
3. Geological Survey of Tasmania
4. Dept. Mines - Tas. Open File 6/8

NOTE - Only data class 3 terrain corrected ($t = 19 \text{ km}$)

Compiled by D.E. LEAMAN from above sources.