


5 cm

# STRUCTURE ANALYSIS ROUND HILL QUARRIES BURNIE

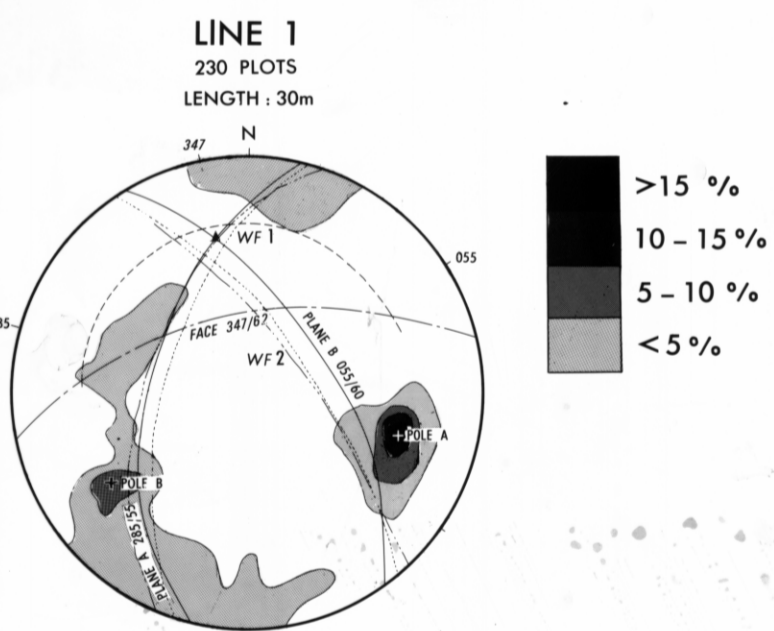
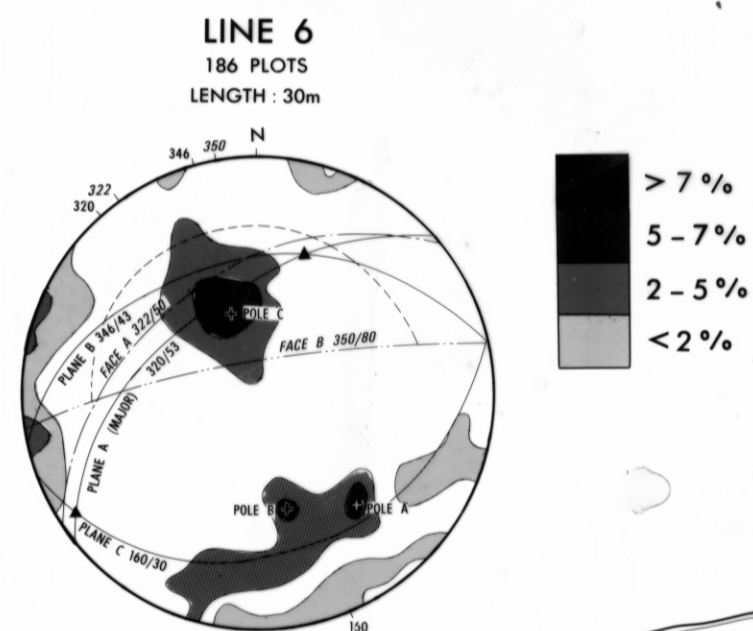
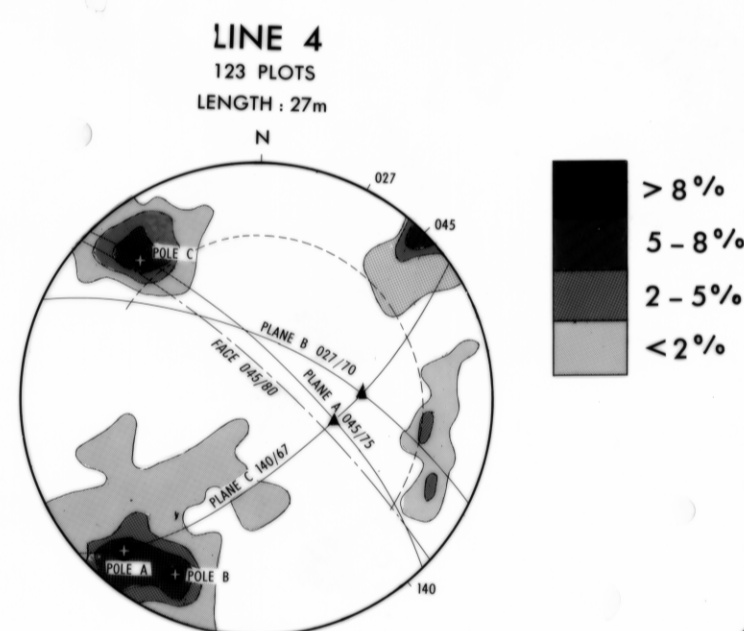
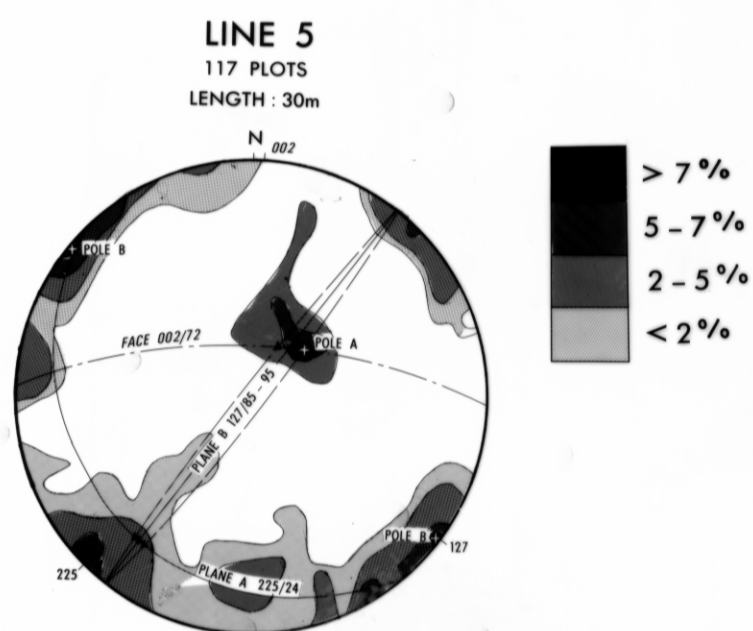
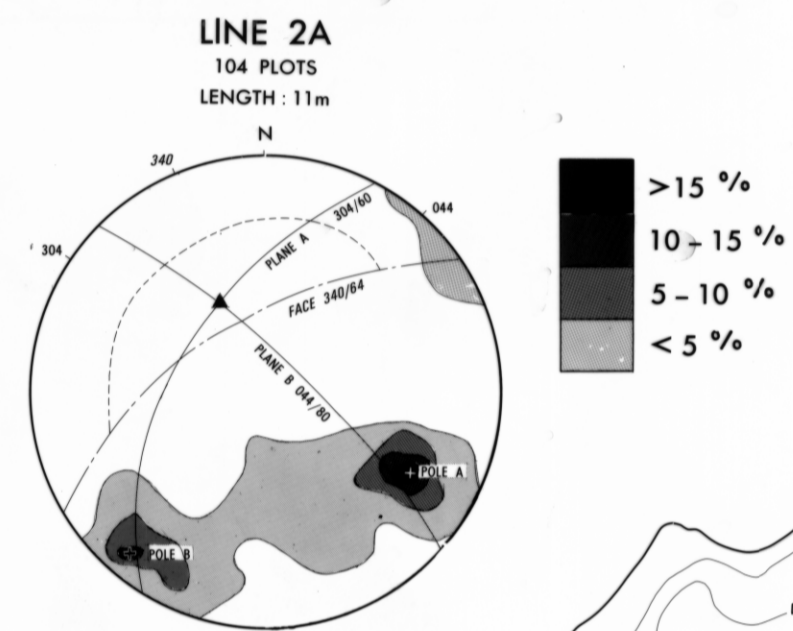
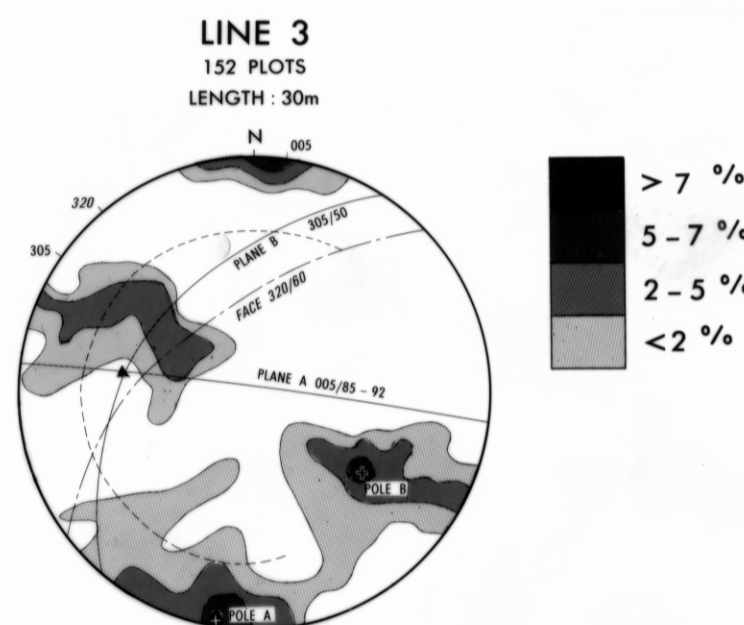
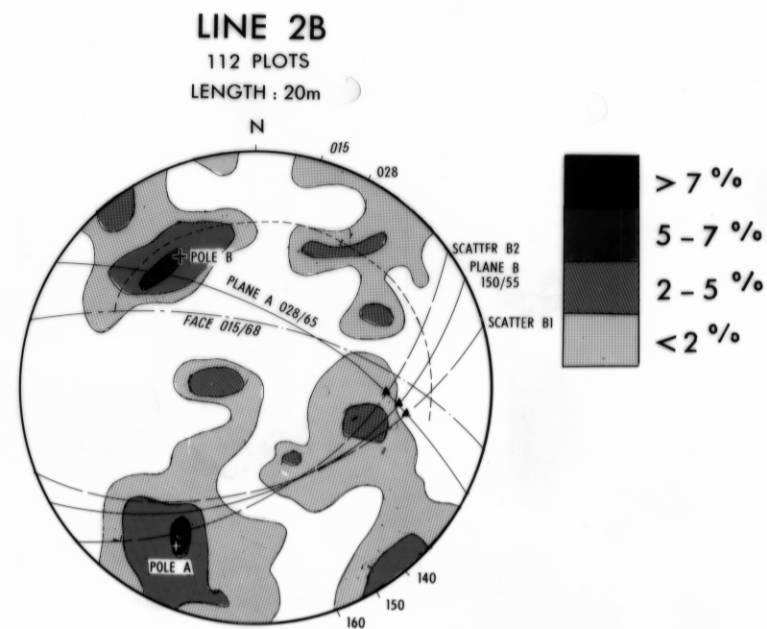
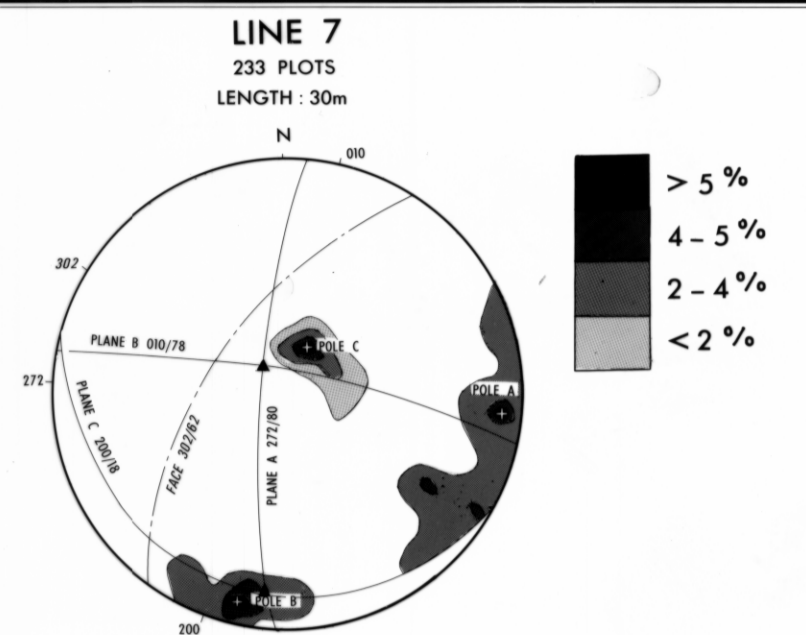


GEOLOGIST : W.R. MOORE

Draughtsman : T.R. Bellis

- SEISMIC LINES
- SECTION LINES
- CONTOURS

Contours in feet  
May 1976



WF - WEDGE FAILURE

