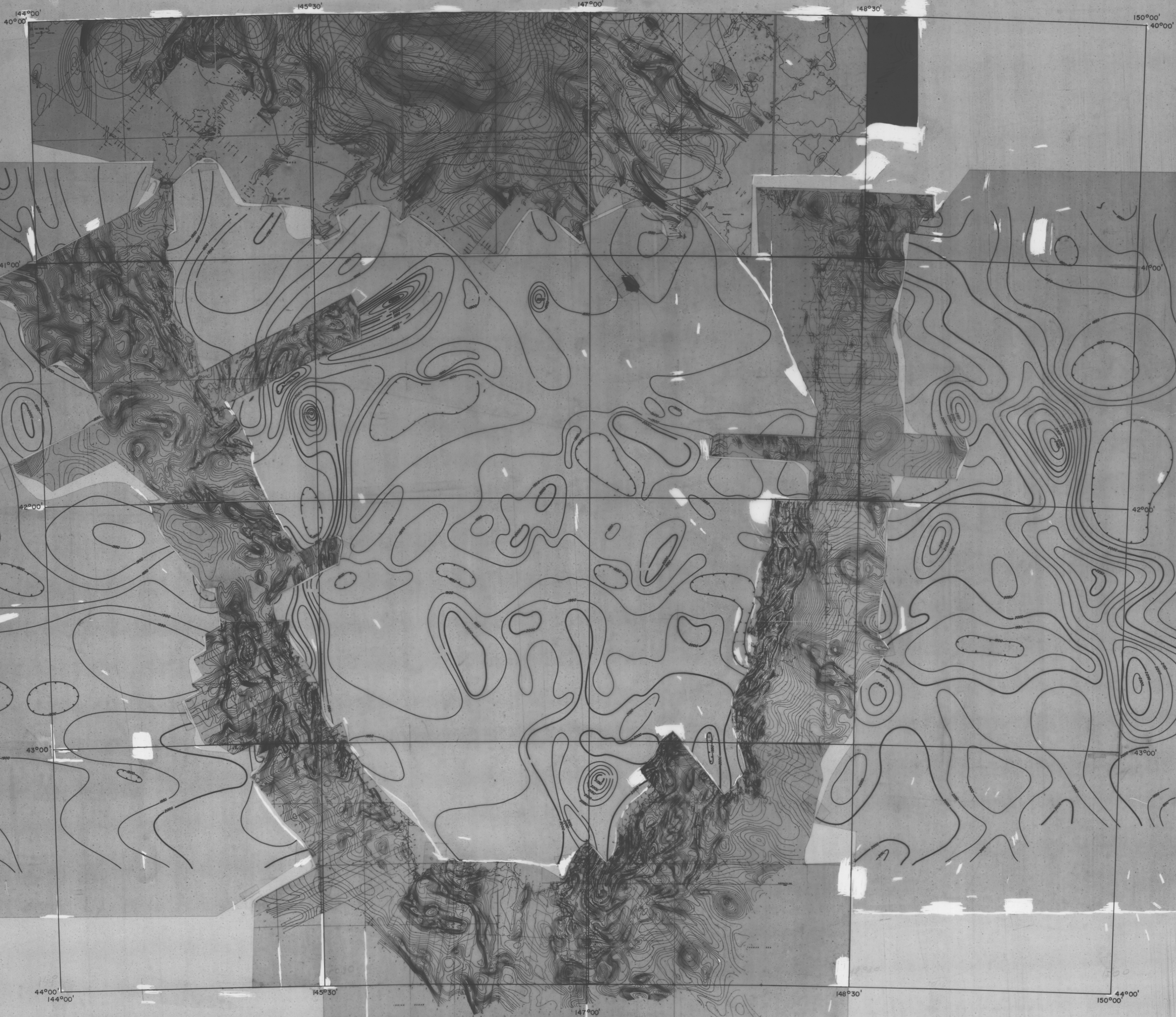


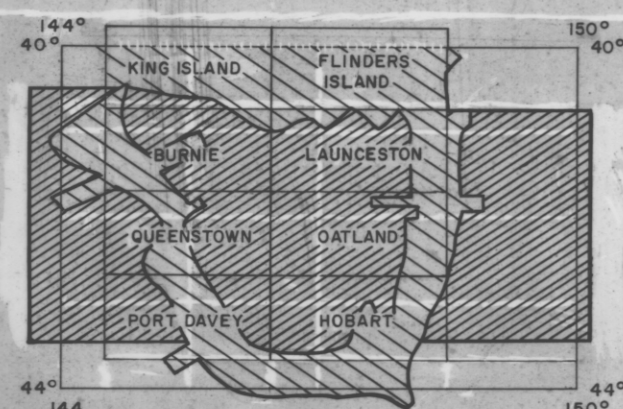
TASMANIA - K55



1:1 000 000



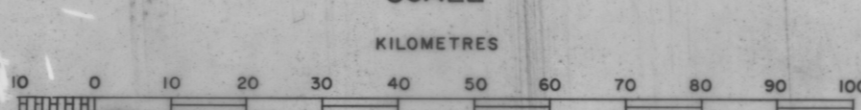
TOTAL MAGNETIC INTENSITY

REFERENCE TO AIRBORNE SURVEYS AND 1:250 000 MAP SHEETS



-  BMR survey
-  Commonwealth Government subsidised survey

SCALE



NOTE:
The information contained in this map has been obtained by the Department of National Resources as part of the policy of the Commonwealth Government to assist in the exploration and development of mineral resources. It may not be published in any form, or used in a company prospectus or statement, without the permission in writing of the Director, Bureau of Mineral Resources, Geology and Geophysics.

INDEX TO ADJOINING 1:1000 000 SHEETS

138°	156°	
36°	36°	
HAMILTON	MELBOURNE	BODALLA
STOKES	TASMANIA	SK56
SL54	SL55	SL56
48°	48°	
138°	156°	

EXPLANATORY NOTES

This map was compiled from various Total Magnetic Intensity contour maps available for purchase or reference at the Bureau of Mineral Resources, Canberra, A.C.T. Datums, contour intervals, scales of the original maps, and corrections for regional magnetic gradient commonly vary from one map sheet to the next. It is not practical to make adjustments for these differences; accordingly no attempt has been made to match the magnetic contours across the survey boundaries.

PRELIMINARY EDITION 1977
TASMANIA
K55/BI-50