

5 cm






DEPT OF MINES

KARoola

LANDSLIDE ZONE MAP

for the planning of
Housing Subdivisions

PROVISIONAL
ADVISORY ONLY

-  NOT SUBJECT TO LANDSLIDING
-  AREA HAVING POTENTIAL FOR LANDSLIDING
- SEEK ADVICE
-  ACTIVE OR DORMANT SLIDE AREA
- NOT NORMALLY USEABLE

GEOLOGISTS W.R. MOORE
P.C. STEVENSON

LANDS DEPARTMENT-TASMANIA
CROWN COPYRIGHT RESERVED

DATUM COORDS- AUSTRALIAN MAP GRID (AMG)
HEIGHT- AUSTRALIAN HEIGHT DATUM (AHD)
NOTE- CHECKING OF THIS MAP IS NOT COMPLETE
DISTRIBUTION AUTHORISED- DATE-

PROJECT- TARRA REGION
NUMBER- F488 SCALE- 1:100000 V.I. 5 METRE
PHOTOGRAPHY PROJECT NO- F488 RUN- 9 NEG- 77-76
DATE- 1976 SCALE- 1:30000 RUN- NEG-

BASE CONTOURS EVEN SHEET NUMBER
ROADS CONTOURS ODD 6143-00
BUILDINGS VEGETATION PLOTTED