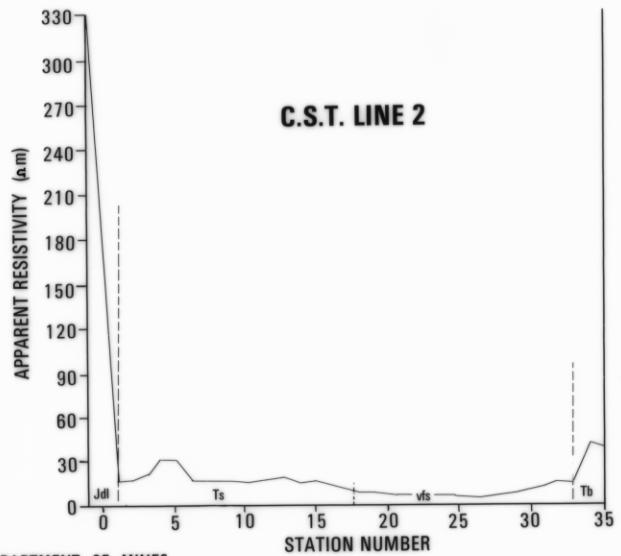
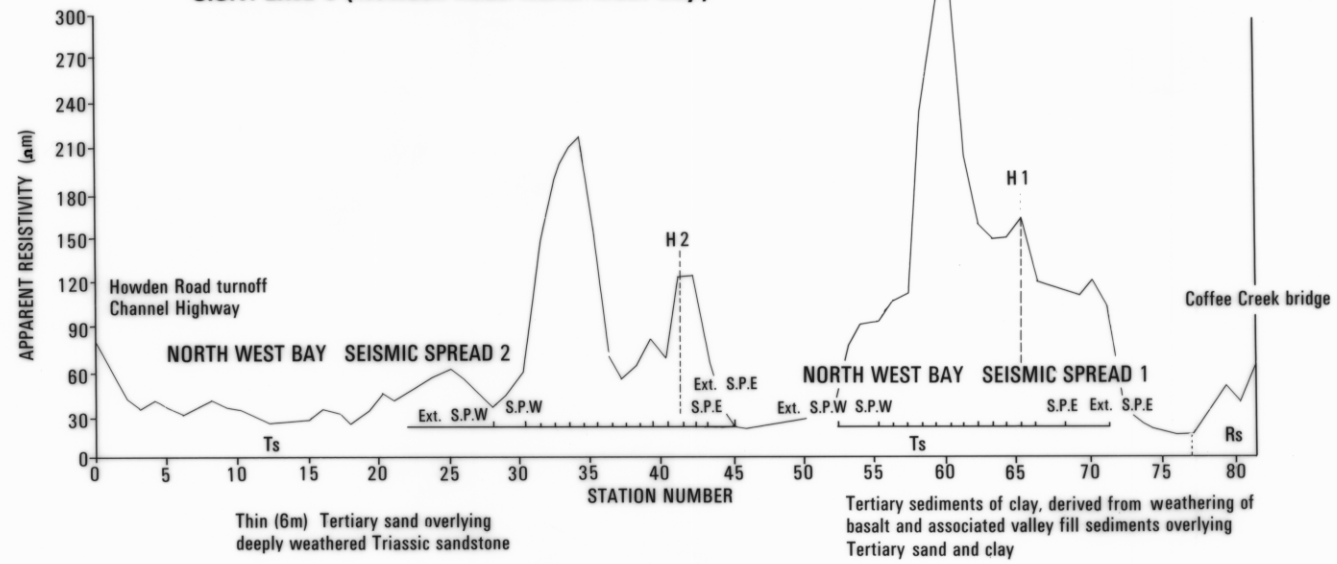


5 cm

4404 X
788

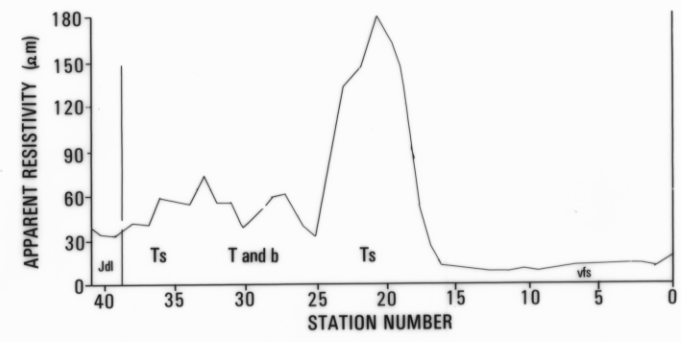
C.S.T. LINE 6 (Howden Road-North West Bay)



Distance P1 - P2 7.5m
Distance between stations 15m

- Rs Triassic sandstone
- vfs valley fill sediments
- Ts Tertiary sand
- Jdl Jurassic dolerite
- Tb Tertiary basalt
- T and b Tertiary and basalt

C.S.T. LINE 1 (Pritchards Road)



TASMANIA, DEPARTMENT OF MINES

Figure 15

~~3486~~
4404 X

3486 missing?