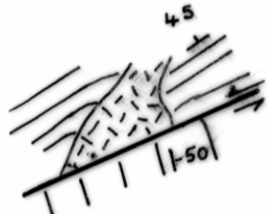


5 cm


SKETCHES OF SOME DOLERITE DYKES IN THE ROCKY CAPE GROUP



A. Offshoots from a sheared dyke



B. Boat Harbour



C. East end of Sisters Beach



D. Wet Cave Point



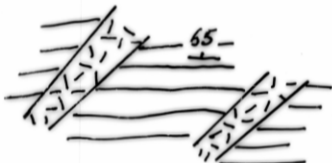
E. 3 1/2 km west of Wet Cave Point



F

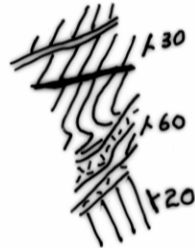


G




H

Rocky Cape



I. Edgcombe Beach

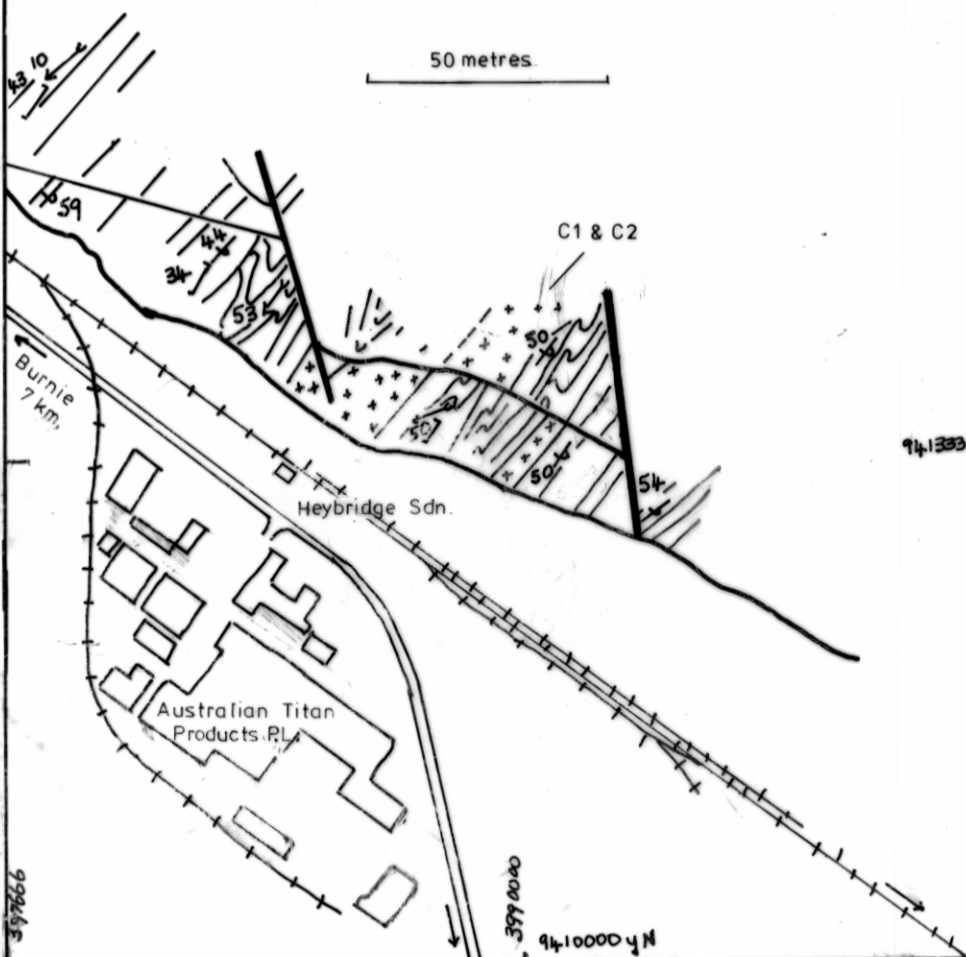


J. Cowrie Point

0 60 120 metres

HEYBRIDGE DOLERITE DYKES

50 metres



DIP ROAD DOLERITE DYKES

