





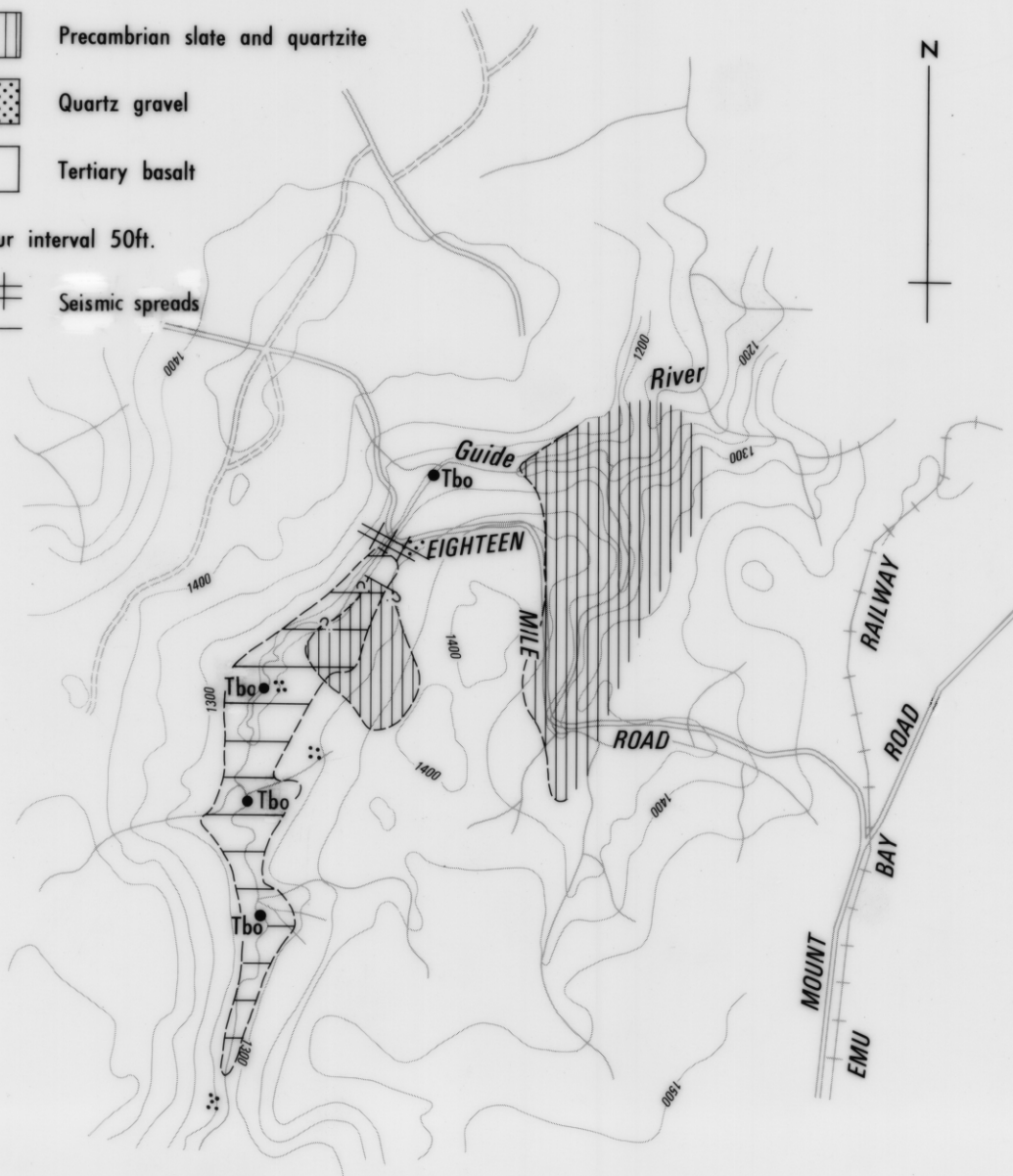


# GEOLOGY AROUND PROPOSED DAM SITE GUIDE RIVER

Geologist W.L.MATTHEWS

-  Basalt outcrops in river
-  Proposed storage area (approximate)
-  Precambrian slate and quartzite
-  Quartz gravel
-  Tertiary basalt
- Contour interval 50ft.
-  Seismic spreads

0 1 km.



TASMANIA DEPARTMENT OF MINES

4474

Figure 1

5 cm

948

4474

U/R 1979/4, 20