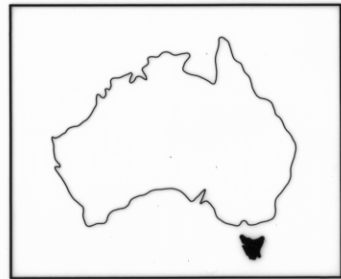


4477

849

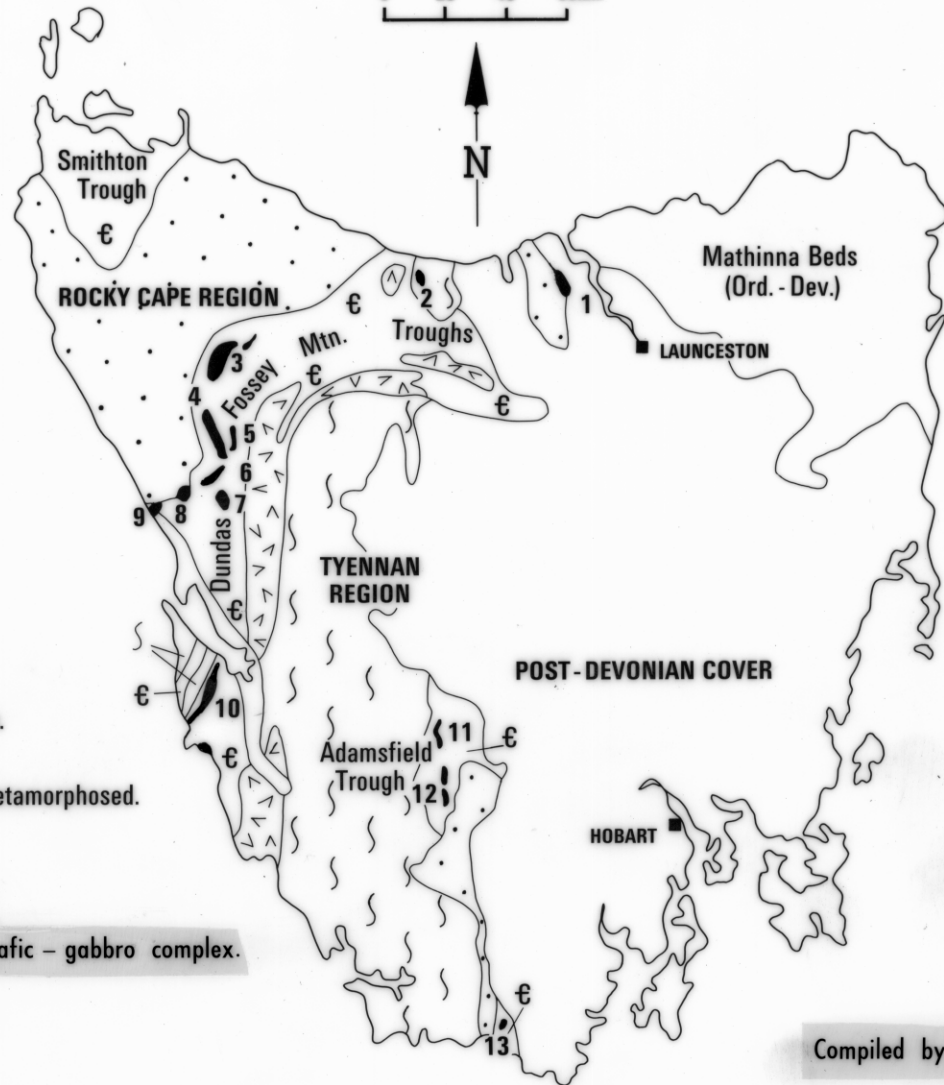
5 cm

LOCATION MAP OF INCOMPLETE OPHIOLITE AND ULTRAMAFIC - GABBRO BODIES IN TASMANIA.








LOCATION MAP

0 20 40 60km.



1. Andersons Creek
2. Forth
3. Heazlewood River
4. Wilson River
5. Huskinson River
6. Serpentine Hill
7. Dundas
8. McIvor Hill
9. Trial Harbour
10. Cape Sorell
11. Boyes River
12. Adamsfield
13. Rocky Boat Harbour

-  Cambrian.
-  Mt. Read volcanics and correlates.
-  Precambrian - comparatively unmetamorphosed.
-  Precambrian - metamorphosed.
-  Incomplete ophiolite or ultramafic - gabbro complex.

Compiled by A.V.Brown

Figure 1