










-  QUATERNARY SAND
-  TERTIARY (?) GRAVEL
-  TERTIARY (?) CLAY
-  TERTIARY BASALT
-  JURASSIC DOLERITE

-  SURFACE RUNOFF
-  GROUNDWATER LEAKAGE
-  LANDWARD LIMIT OF UNCONFINED AQUIFER
-  POSSIBLE FUTURE BORE ARRAY.

(Not to scale)

BLOCK SKETCH OF THE GREENS BEACH AQUIFER AND DRAINAGE BASIN

Figure 22