







5 cm

CAM RIVER WATER TREATMENT PLANT
GEOLOGICAL PLAN - SITE A

R.C. Donaldson August 1979

LEGEND

-  Alluvium - sandy silt
-  Topsoil - sandy silt
-  Residual clay
-  Sandstone, siltstone and slaty mudstone rock fragments
-  Bedrock - sandstone
-  Trench

0 10 20 30m

N

