

### LEGEND

SCALE 1:15840




QUATERNARY ALLUVIUM.



DOLERITE TALUS.




TRIASSIC KAootA COAL MEASURES.




TRIASSIC SANDSTONE.



TERTIARY BASALT.



TERTIARY BASALT INDICATED BY QUATERNARY LAG.



JURASSIC DOLERITE

--- GEOLOGICAL BOUNDARY

\* COAL MINE

25

4617