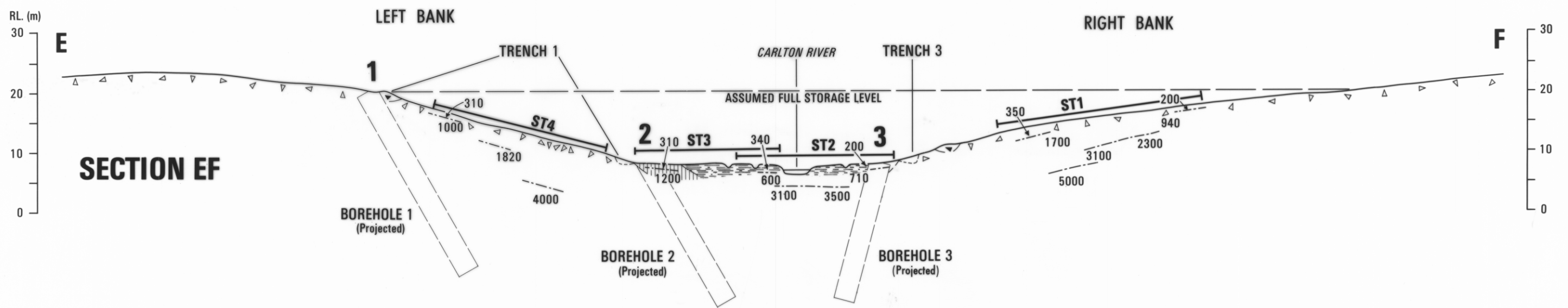
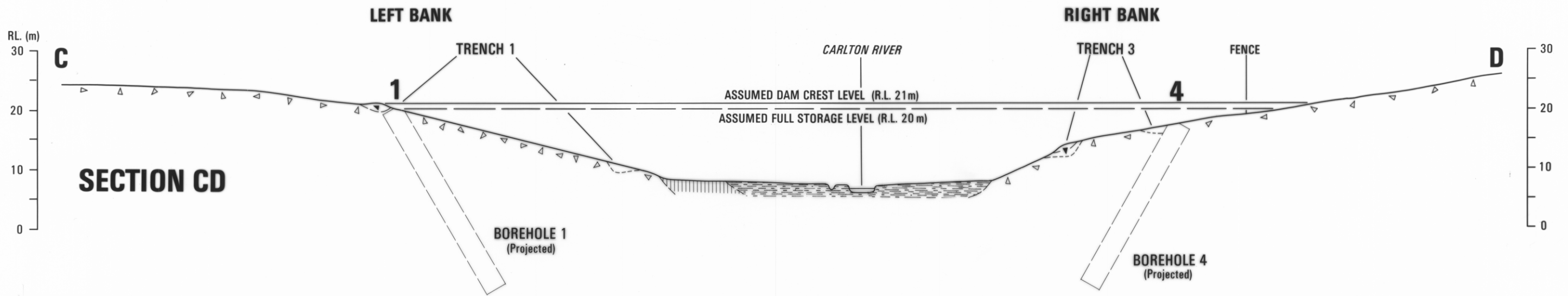




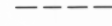




5 cm



LEGEND

-  *Fill, logs, soil, and dolerite fragments.*
-  *Alluvium, sandy silt and clay.*
-  *Flood plain, dolerite fragments,*
-  *Soil and dolerite fragments.*
-  *Geological boundary.*
-  *Seismic velocity (m/s)*
-  *Line of seismic traverse.*

NOTE: For details of legend see Figure 3.

**CARLTON RIVER PROJECT
DAM SITE
GEOLOGICAL SECTIONS SHOWING
PROPOSED INVESTIGATIONS**

GEOLOGIST: A. T. MOON NOV 1979



Figure 4