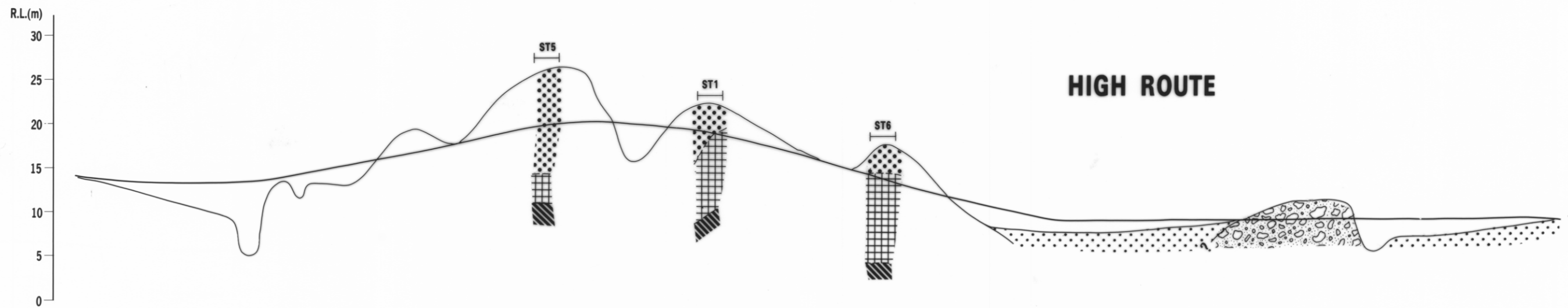
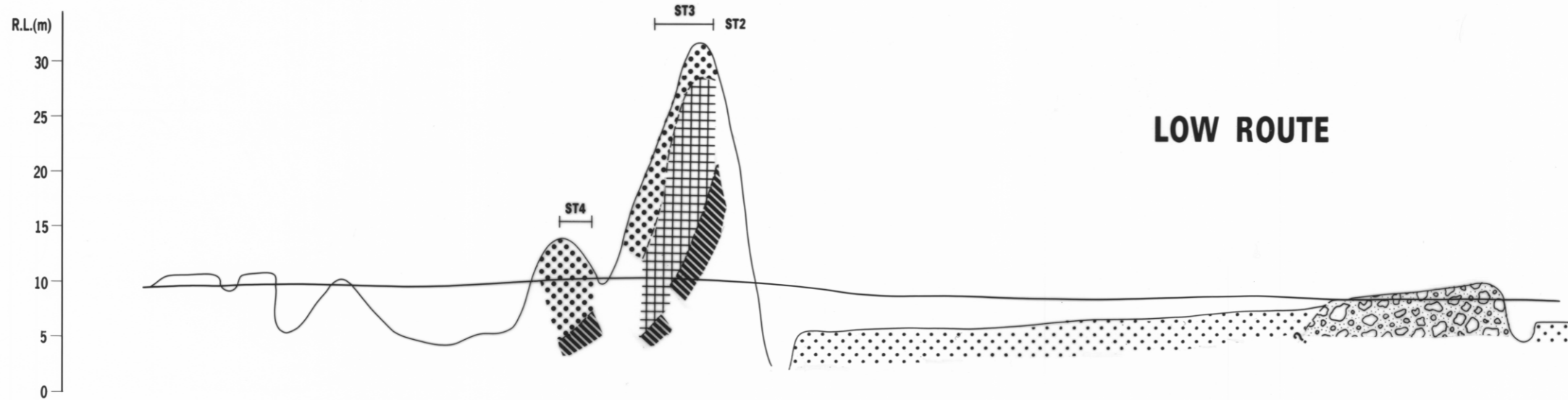





5 cm



**SUMMARY OF SEISMIC RESULTS**

-  Low velocity (350-700 m/s)
-  Intermediate velocity (900-1800 m/s)
-  High velocity (2200-4000 m/s)

**NOTE:**— Vertical exaggeration is X20  
 Low route based on drawing A.N.R.— Tas Region D-75-24.  
 High route based on same drawing but modified (flattened)  
 on verbal advice of T. Calver.

**WESTERN LINE RAILWAY PROJECT — LATROBE  
 ROUTE SECTIONS**

R. C. DONALDSON, A. T. MOON — DECEMBER 1979

