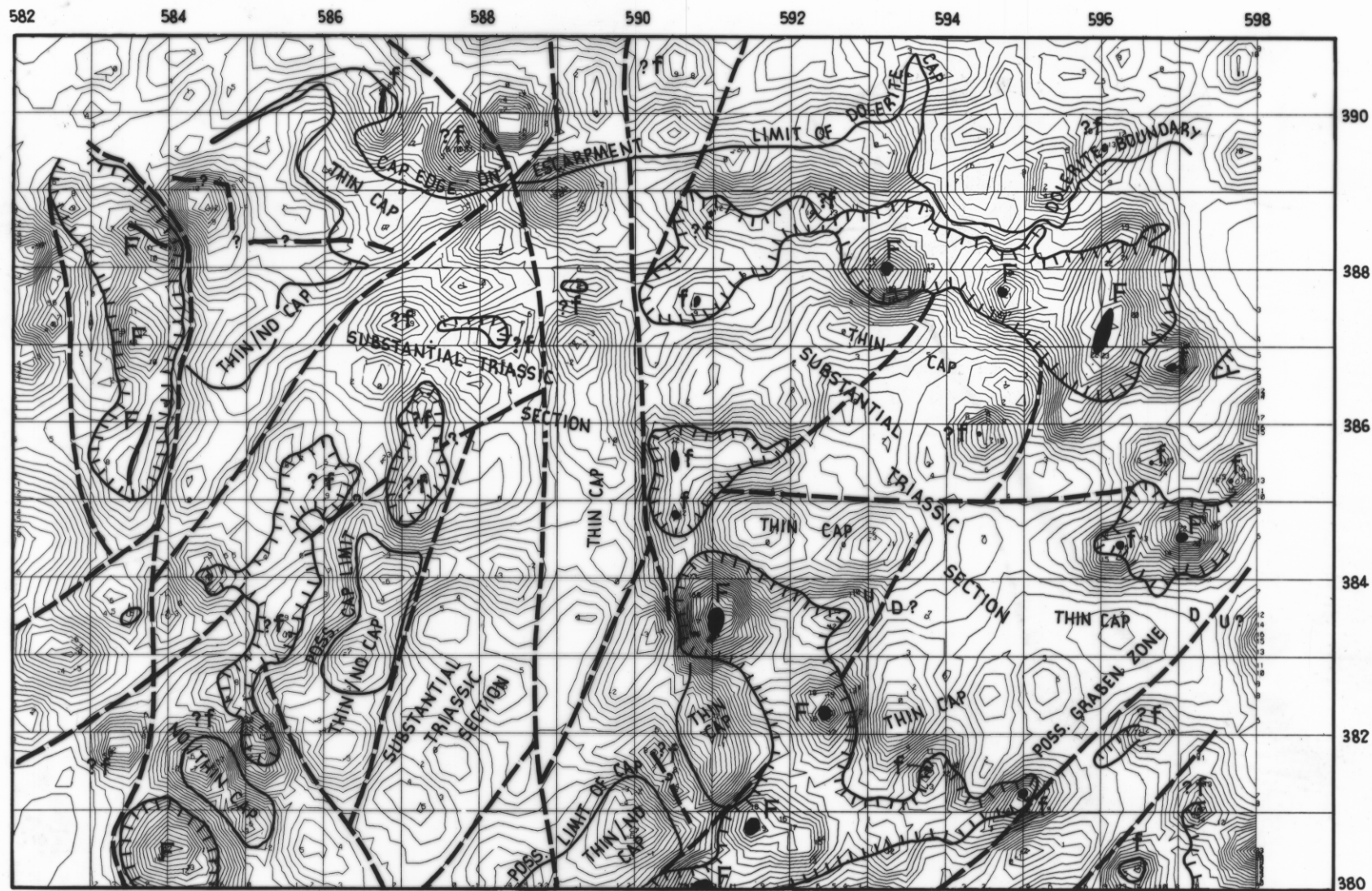


4655 AE
FIG 30

304

5 cm




PANEL 1 U.P. CONT. GRID 0.25 HEIGHT 0.2501

U.P. CONT. GRID 0.25 HEIGHT 0.2501

P. CONT. GRID 0.25 HEIGHT 0.2501



P. CONT. GRID 0.25 HEIGHT 0.2501

PREDICTIVE STRUCTURE WARNING MAP : INTERPRETATION CONCLUSIONS SUMMARY JUNE 1980 FINGAL TIER

 SHEET THICKENING
LIKELY TO RISK
TRUNCATION OR
DISRUPTION OF MAIN
COAL SEAMS.

REGIONS WITH SUBSTANTIAL
SEDIMENTARY SECTIONS WITH
OR WITHOUT THICK CAPPINGS
ARE UNHATCHED. RELATIVE
INDICATION SHOWN.

F MAJOR FEEDER PIPE/DYKE
f MINOR PIPE/DYKE
?f POSSIBLE SMALL PIPE/DYKE

 FAULT INFERRED
APPROX. POSITION
 FAULT INFERRED
NOT WELL INDICATED.