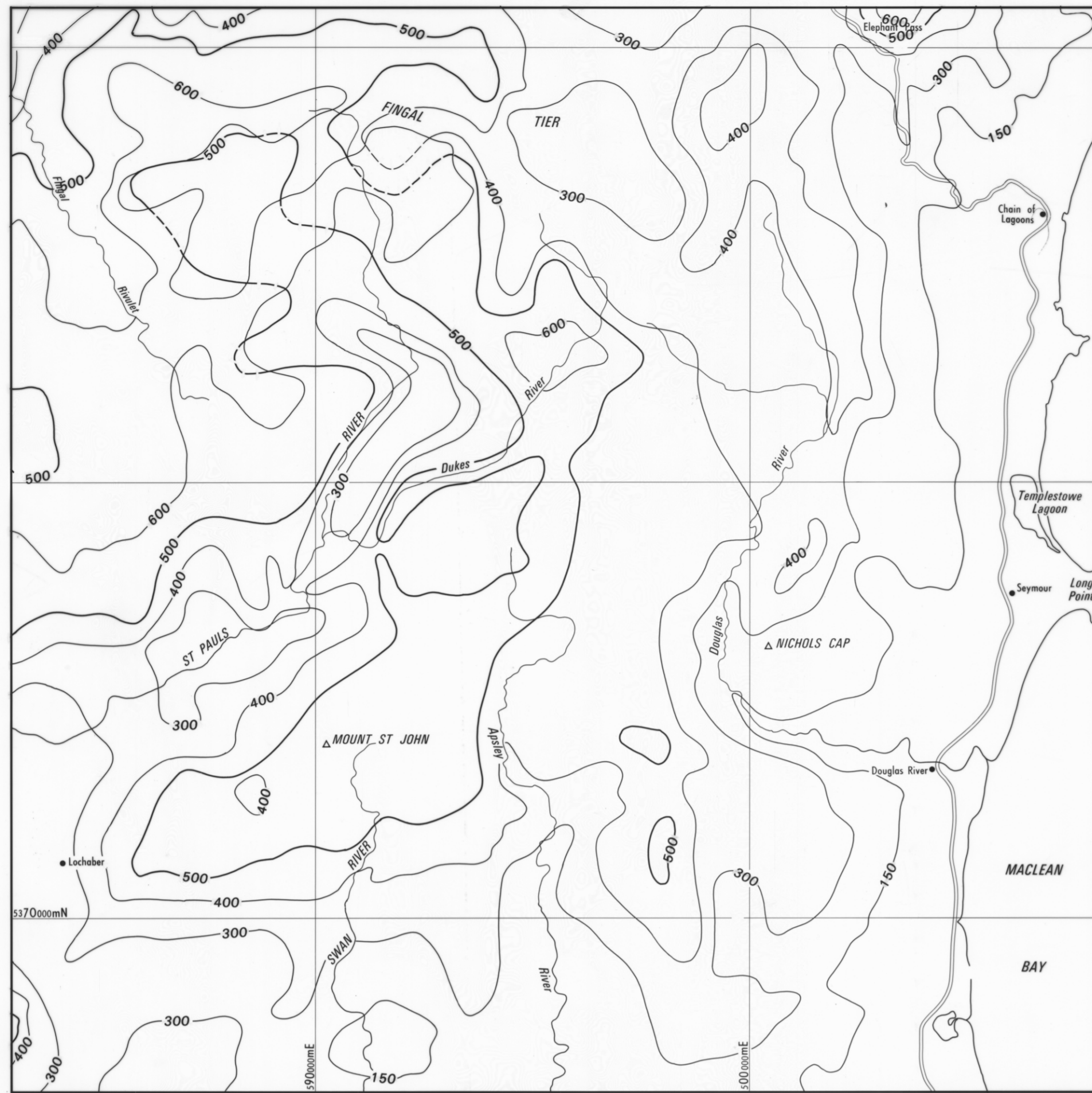
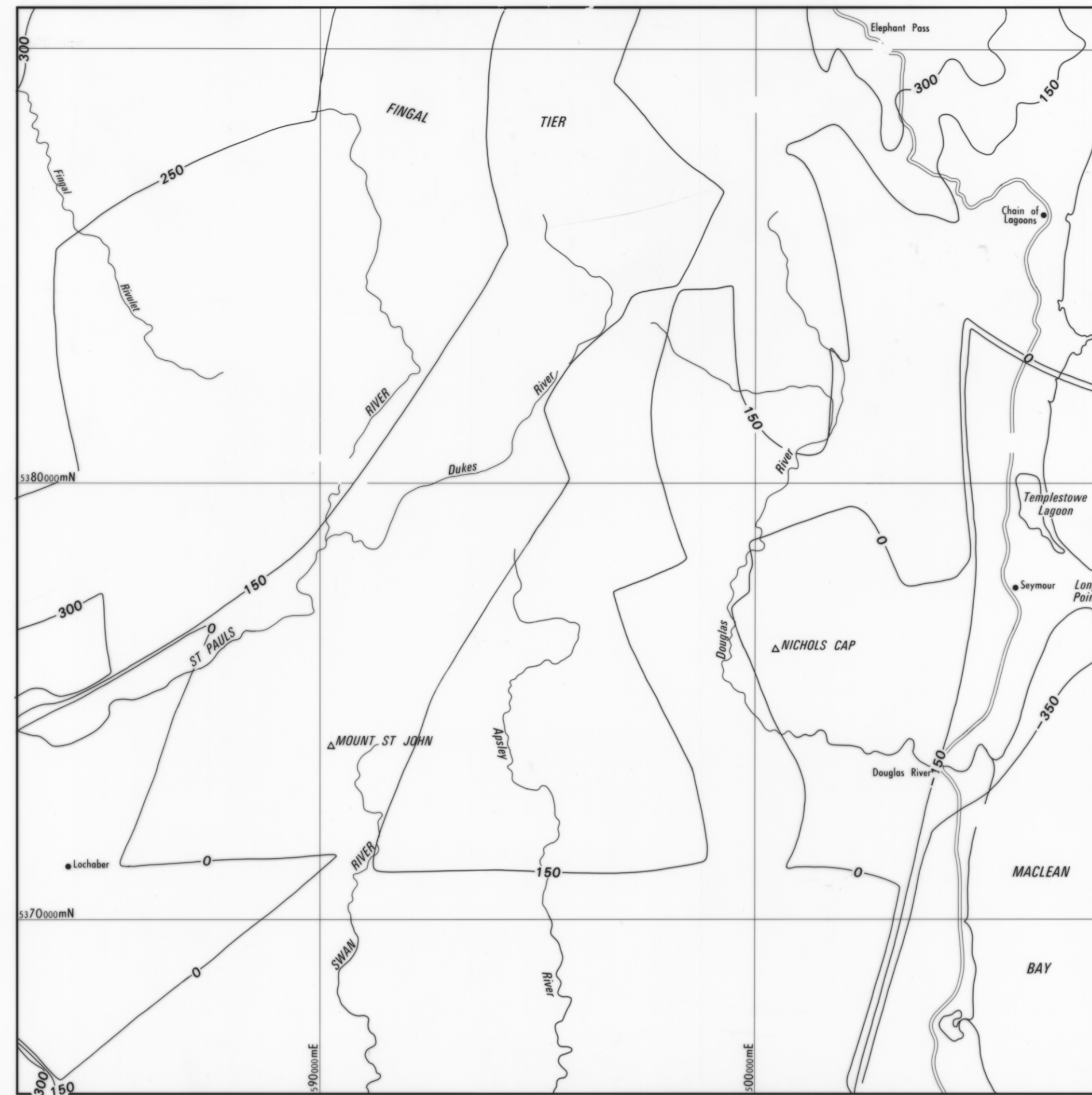


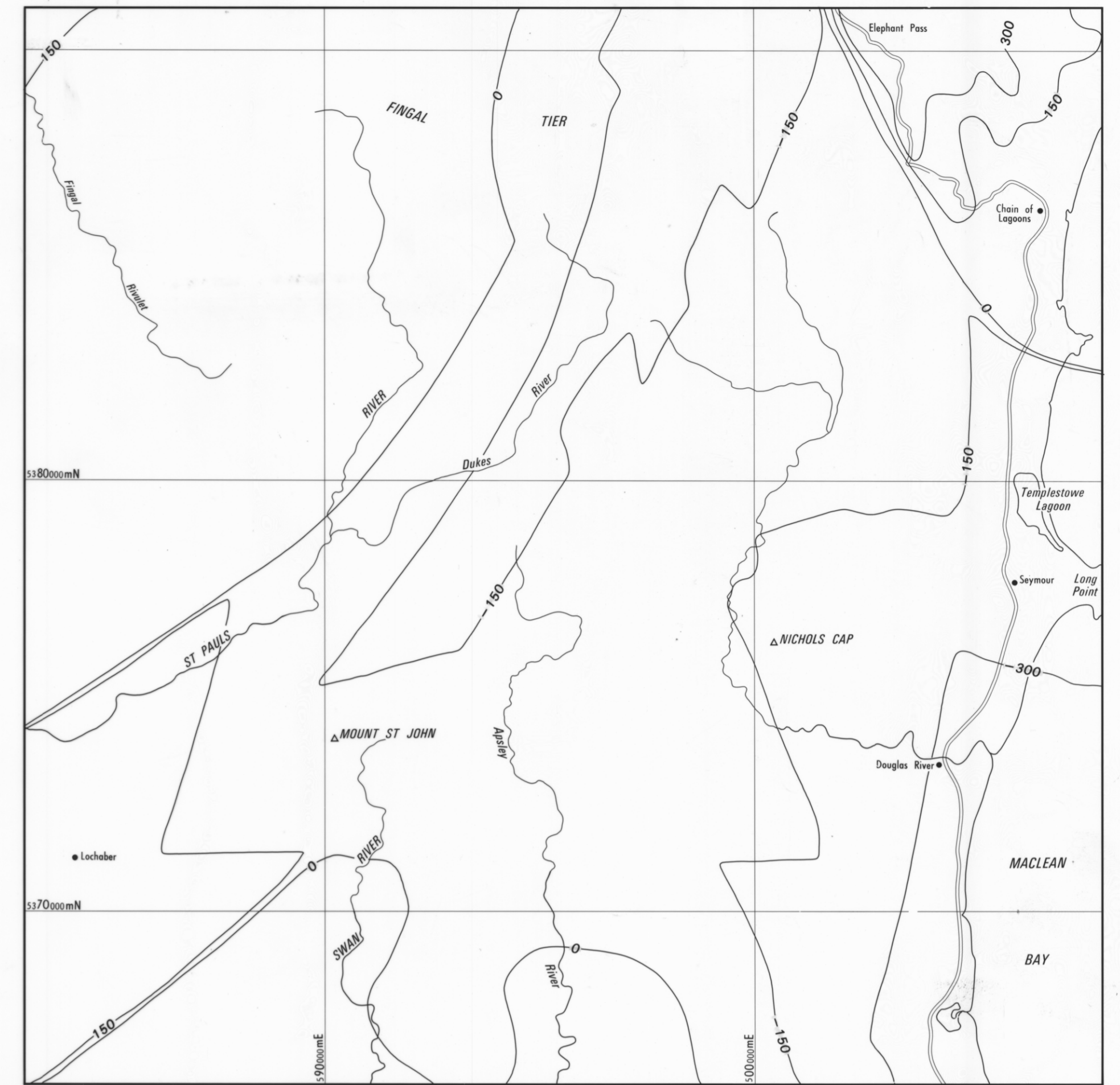
4655 U
FIG 20



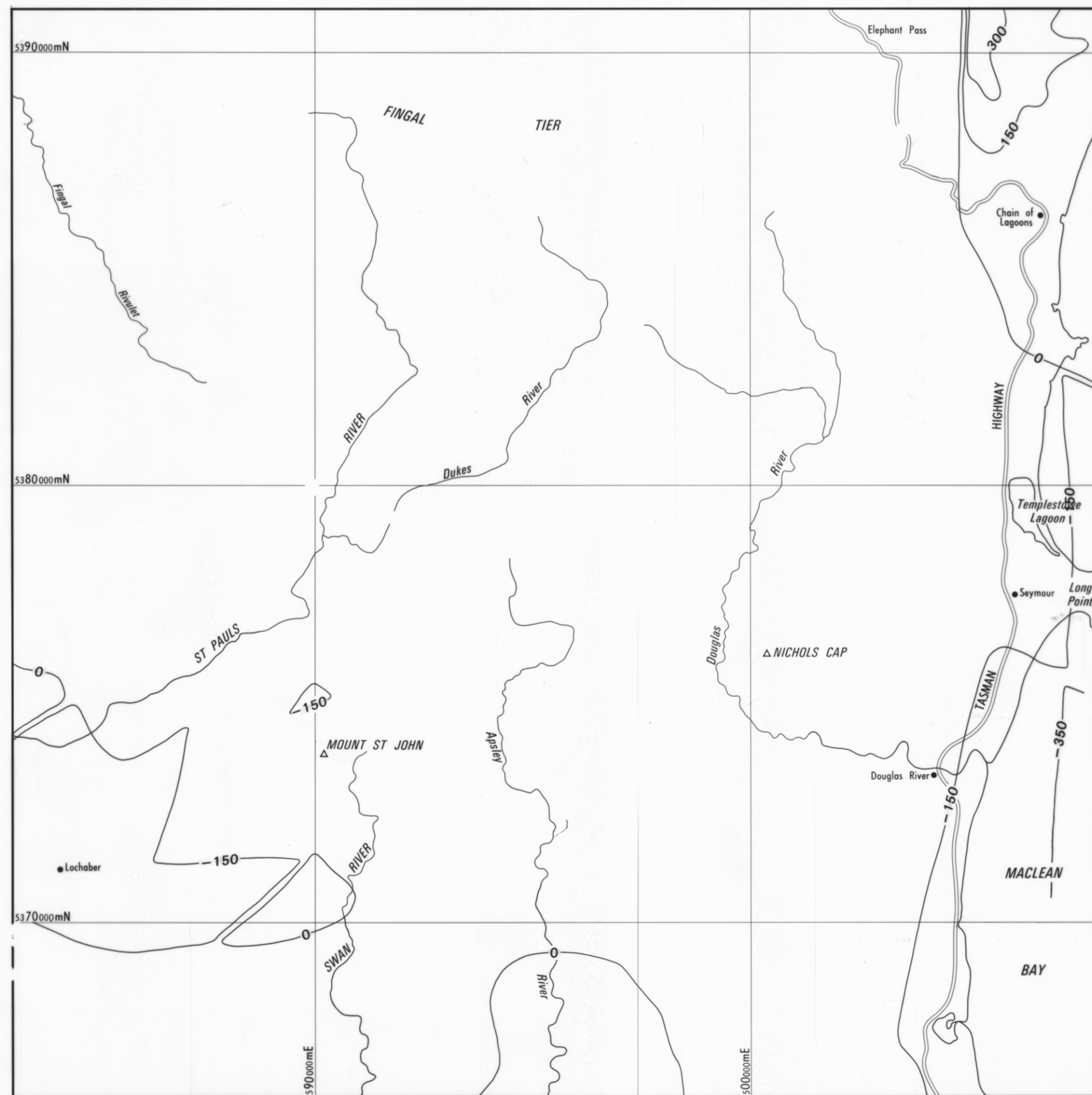
PART II BASE OF DOLERITE/TOPOGRAPHY TO BASE LEVEL (EXCLUDING FEEDERS)



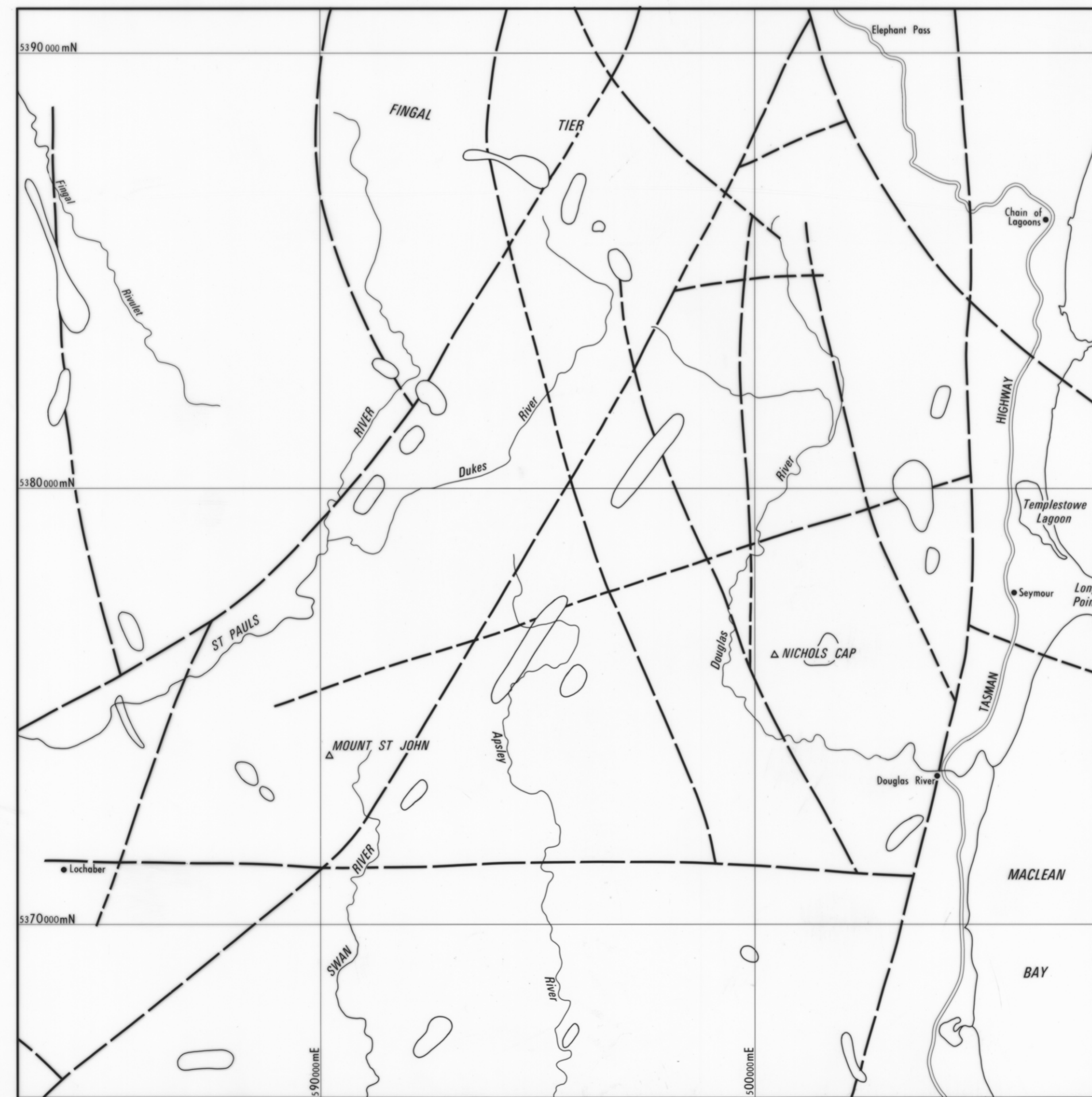
PART III BASE TRIASSIC COAL MEASURES/TOPOGRAPHY TO BASE LEVEL



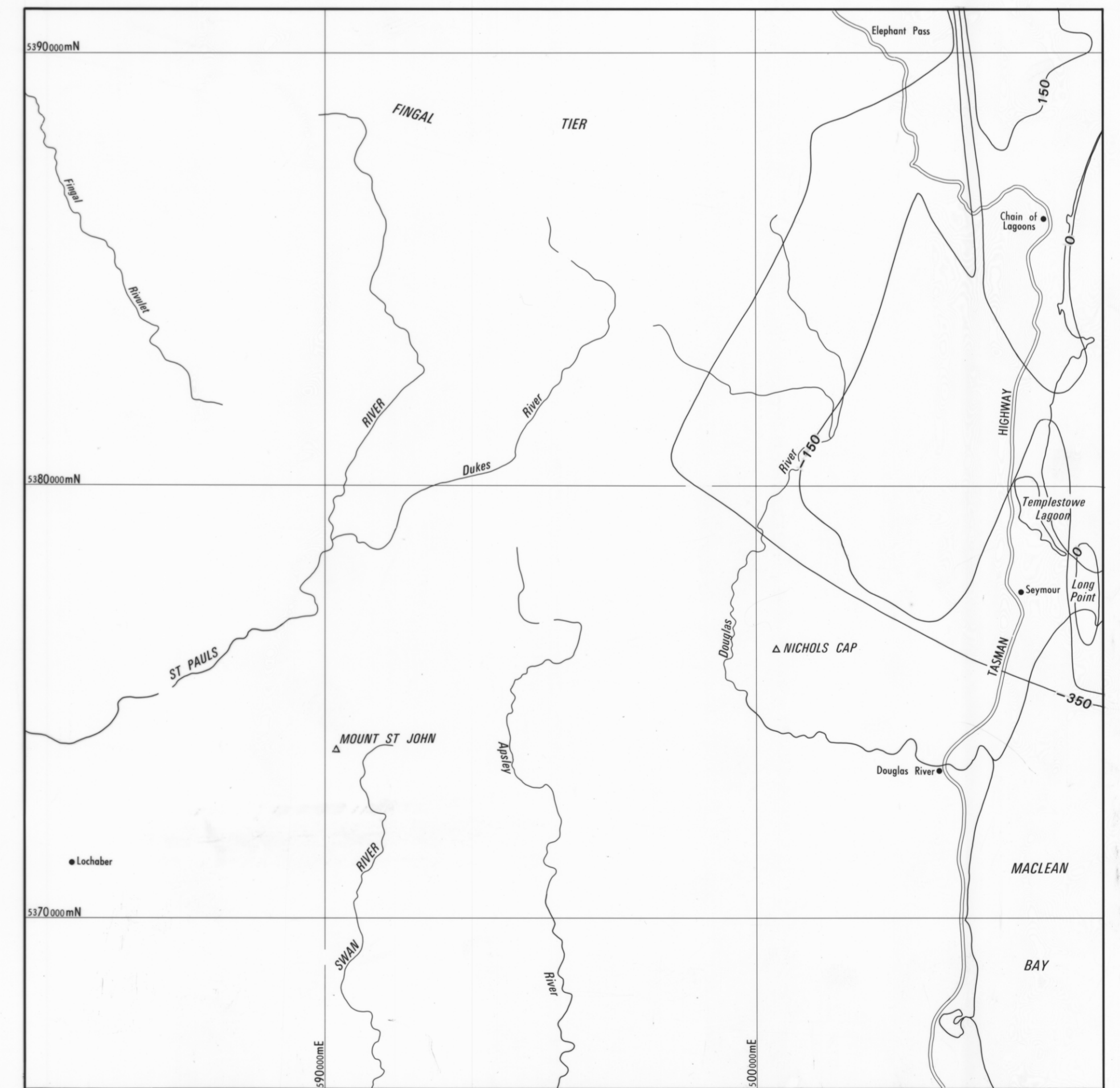
PART IV BASE PERMIAN/TOPOGRAPHY TO BASE LEVEL



PART V BASE MATHINNA BEDS TO BASE LEVEL



PART VI DOLERITE FEEDERS (ALSO SHOWING SUMMARY OF IMPLIED FAULTING).



PART VII BASE GRANITE/TOP GRANODIORITE TO BASE LEVEL = + 0.08t/m³

SPECIFICATION OF ACCEPTABLE MODEL

PARTS I, VIII NOT SHOWN PART I AS IN FIG. 18 PART VIII WATER

5 cm

4655 U / 49, 56