

Airborne Geophysical Survey and Compilation by



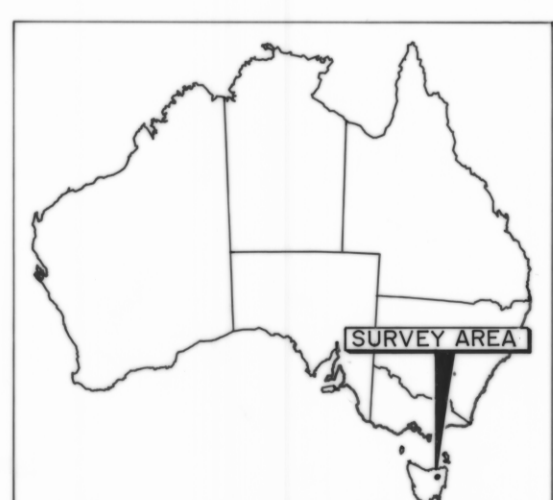

for

TASMANIAN DEPARTMENT OF MINES

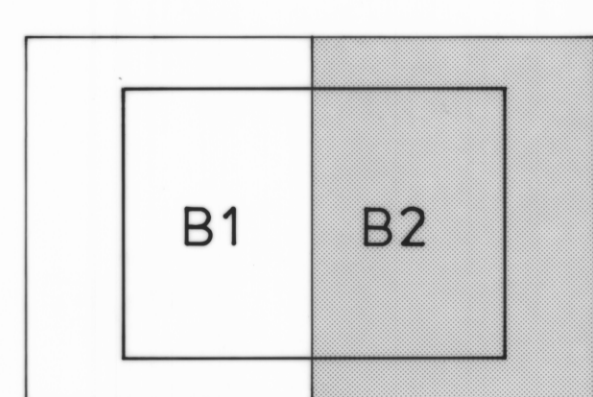
FINGAL TIER AREA TASMANIA

LOW ALTITUDE
FLIGHT PATH PLOT

SCALE 1:20000



SURVEY LOCATION



4665
SHEET INDEX

Navigation control was by reference to photostrips and/or photo strips.
Flight path analysis was achieved by identification of 10m. ground tracking photographs on the navigation control. The ground tracking camera was operated at a rate of one camera frame for two data samples, such that successive camera frames overlap.
An attempt was made to recover fiducials at intervals of 1.0 kilometre, and only recovered fiducials are shown on the map.
During processing the photostrip was controlled using the Australian Metric Grid control points.

⊕ Registration point identified on photostrip.
+ 2000 metre Australian Metric Grid.

— SURVEY BOUNDARY

PROJECT NUMBER 80330 SURVEYED MARCH 1980