









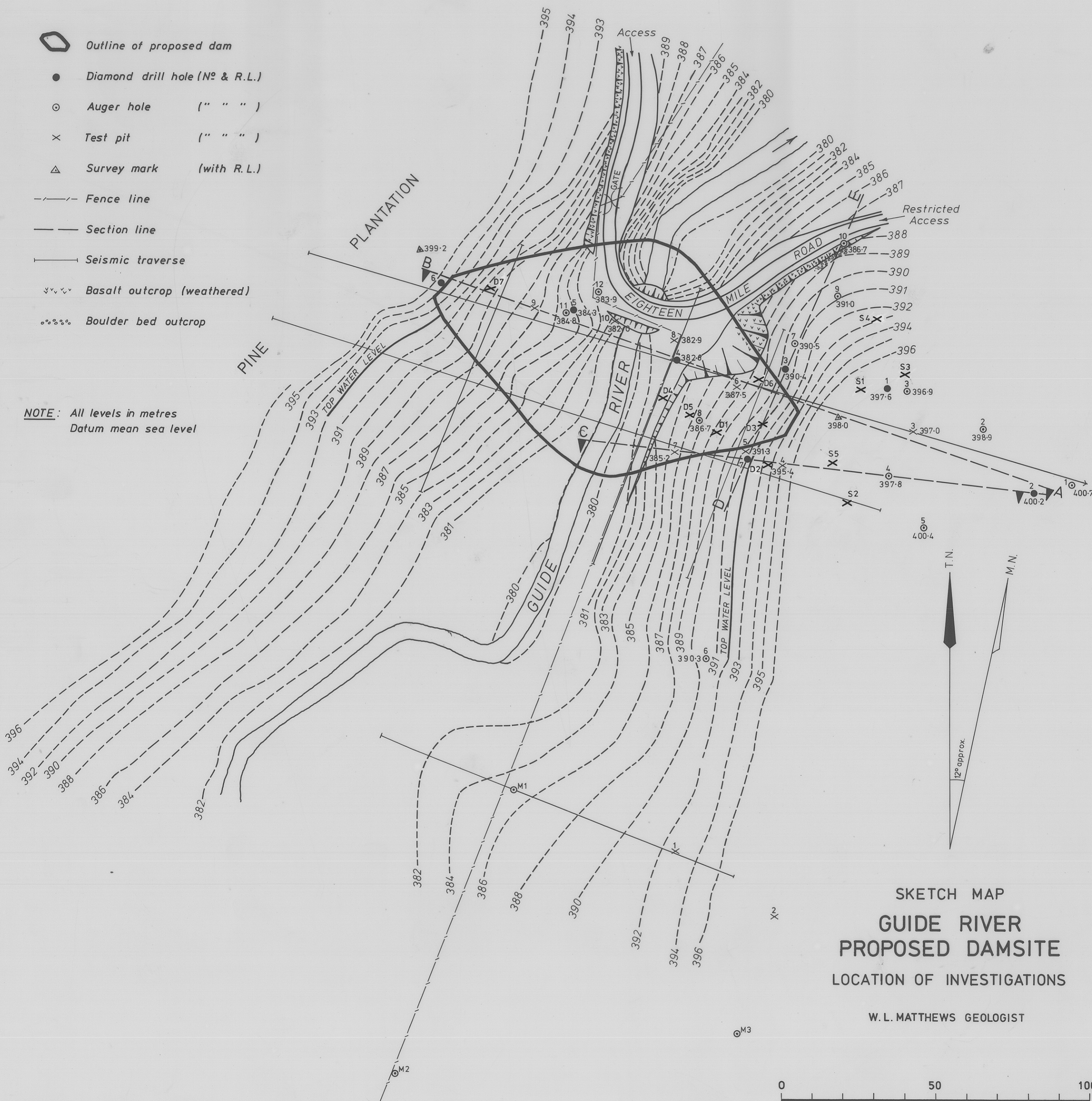


5 cm

-  Outline of proposed dam
-  Diamond drill hole (N^o & R.L.)
-  Auger hole (" " ")
-  Test pit (" " ")
-  Survey mark (with R.L.)
-  Fence line
-  Section line
-  Seismic traverse
-  Basalt outcrop (weathered)
-  Boulder bed outcrop

NOTE: All levels in metres
Datum mean sea level



SKETCH MAP
GUIDE RIVER
PROPOSED DAMSITE
LOCATION OF INVESTIGATIONS

W. L. MATTHEWS GEOLOGIST

0 50 100m