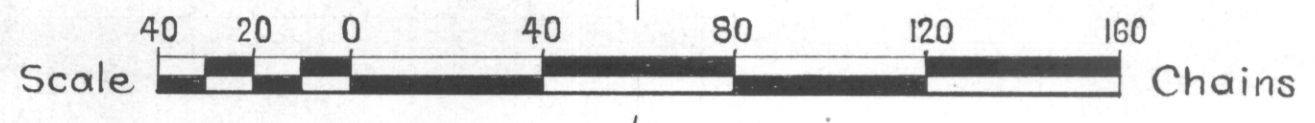


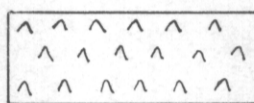



B 2738 Miss

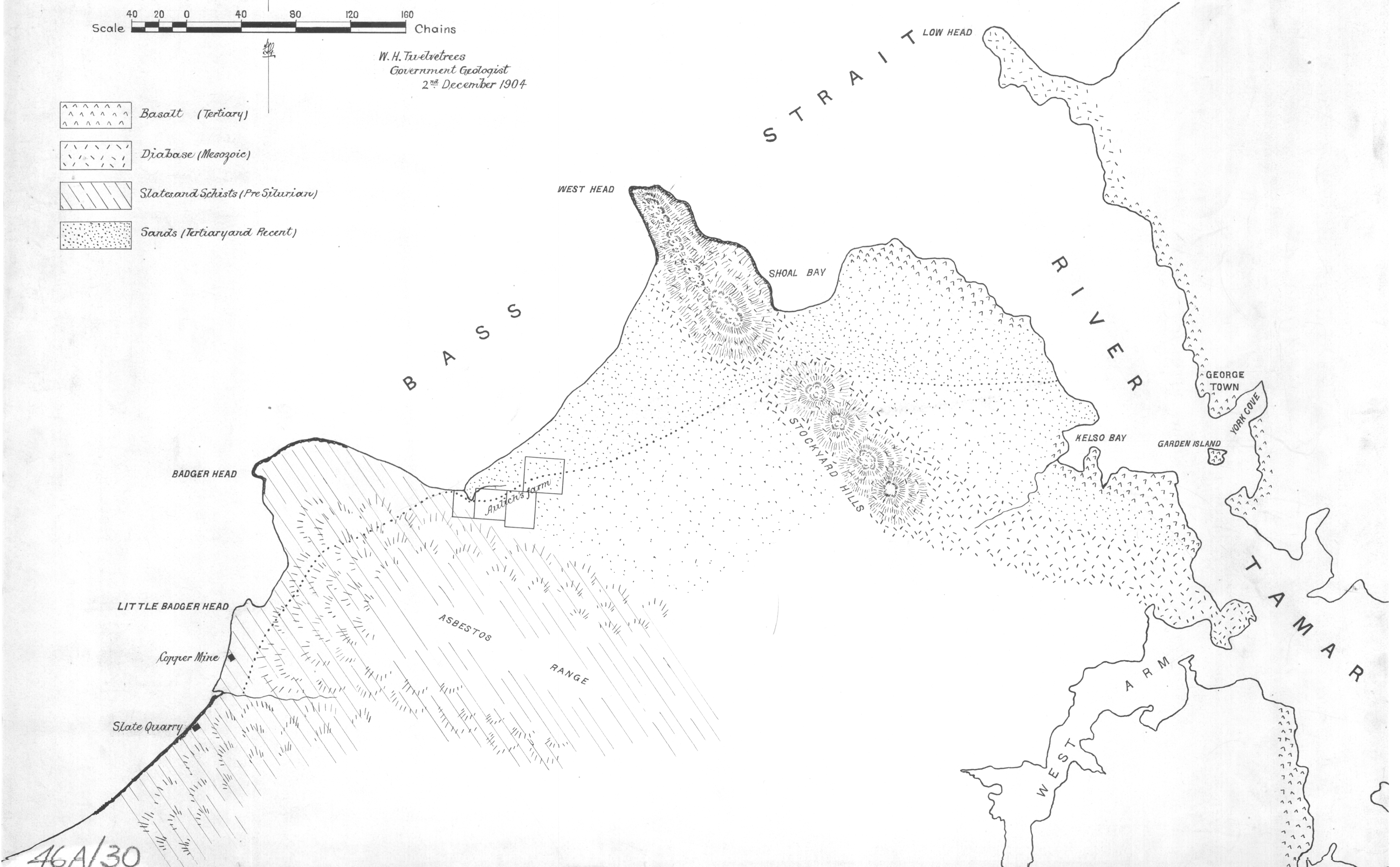


# MAP OF COUNTRY WEST OF RIVER TAMAR



W. H. Tuxvetrees  
Government Geologist  
2<sup>nd</sup> December 1904

-  Basalt (Tertiary)
-  Diabase (Mesozoic)
-  Slates and Schists (Pre Silurian)
-  Sands (Tertiary and Recent)



46A/30