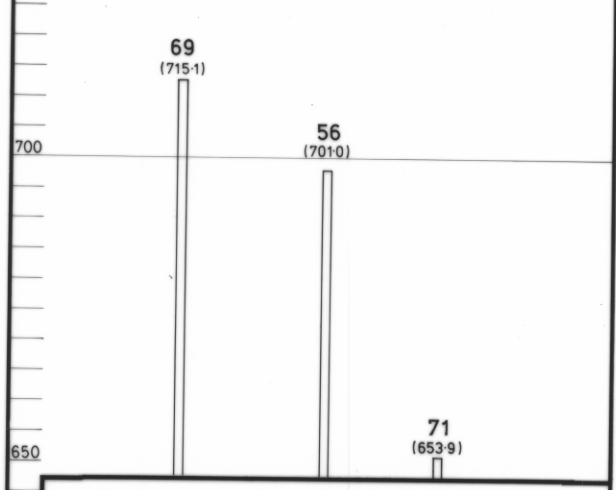


4721 N

440

5 cm

COAL EXPLORATION
 AREA EXEMPT FROM THE MINING ACT 1929
 N-S SECTION
 593 000mE

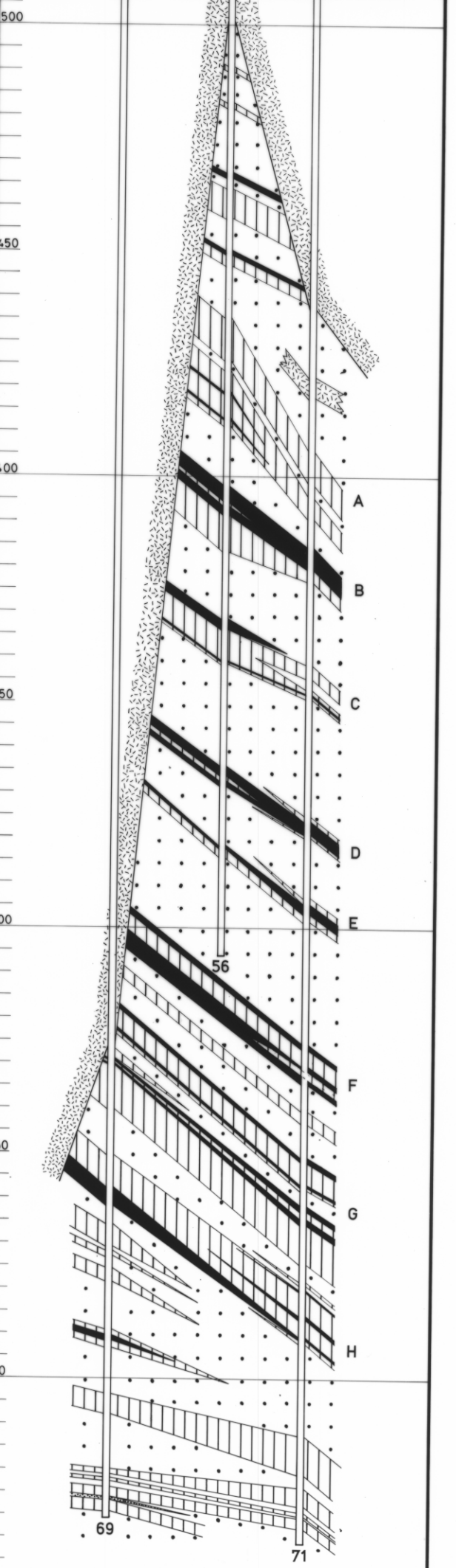
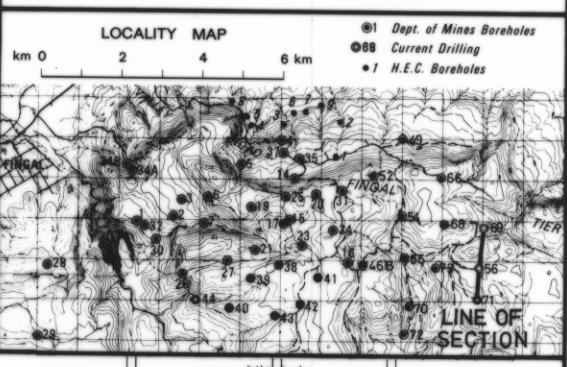


- Dolerite talus.
- Conglomerate; interbedded lithic sandstone and conglomerate (siliclastic).
- Coal; Carbonaceous mudstone, minor interbedded shale, claystone, mudstone.
- Mudstone; siltone, interbedded siltone and fine-grainsize lithic sandstone.
- Lithic sandstone; minor intraformational conglomerate.
- Quartzose sandstone; minor interbedded carbonaceous mudstone and grey mudstone.
- Glacio-marine mudstone; Siltone; minor scattered quartz-grits.
- Dolerite.

0 500 1000m
 HORIZONTAL SCALE

VERTICAL EXAGGERATION 40:1

ALL ELEVATIONS IN METRES ABOVE MEAN SEA LEVEL
 R. CASTLEDEN NOVEMBER 1980



May 1984

4721-13

FIGURE 98

N