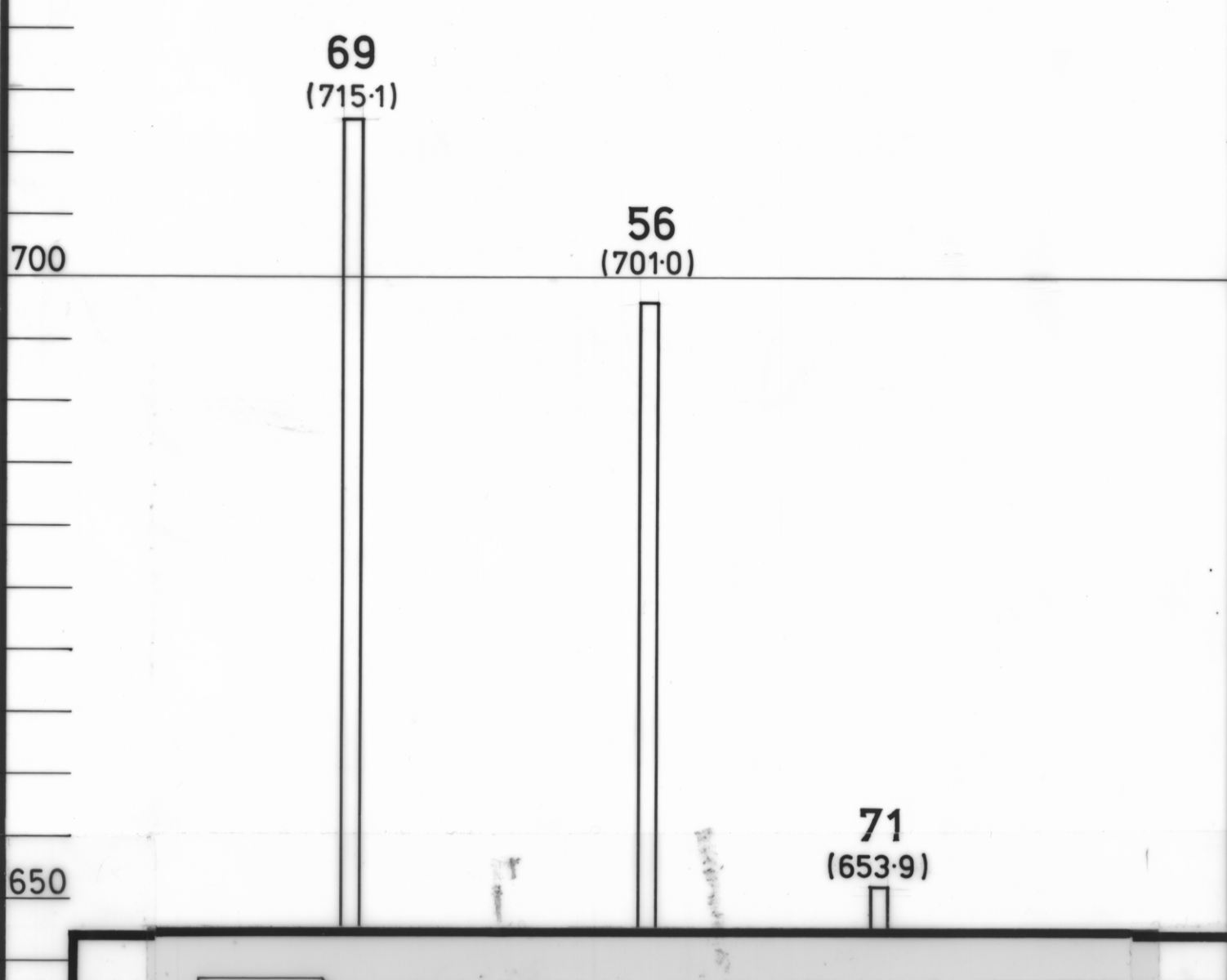

* OVERSIZE *
* VERTIPLAN *
* No. 1 *

5 cm

COAL EXPLORATION AREA EXEMPT FROM THE MINING ACT 1929 N-S SECTION 593 000mE

28




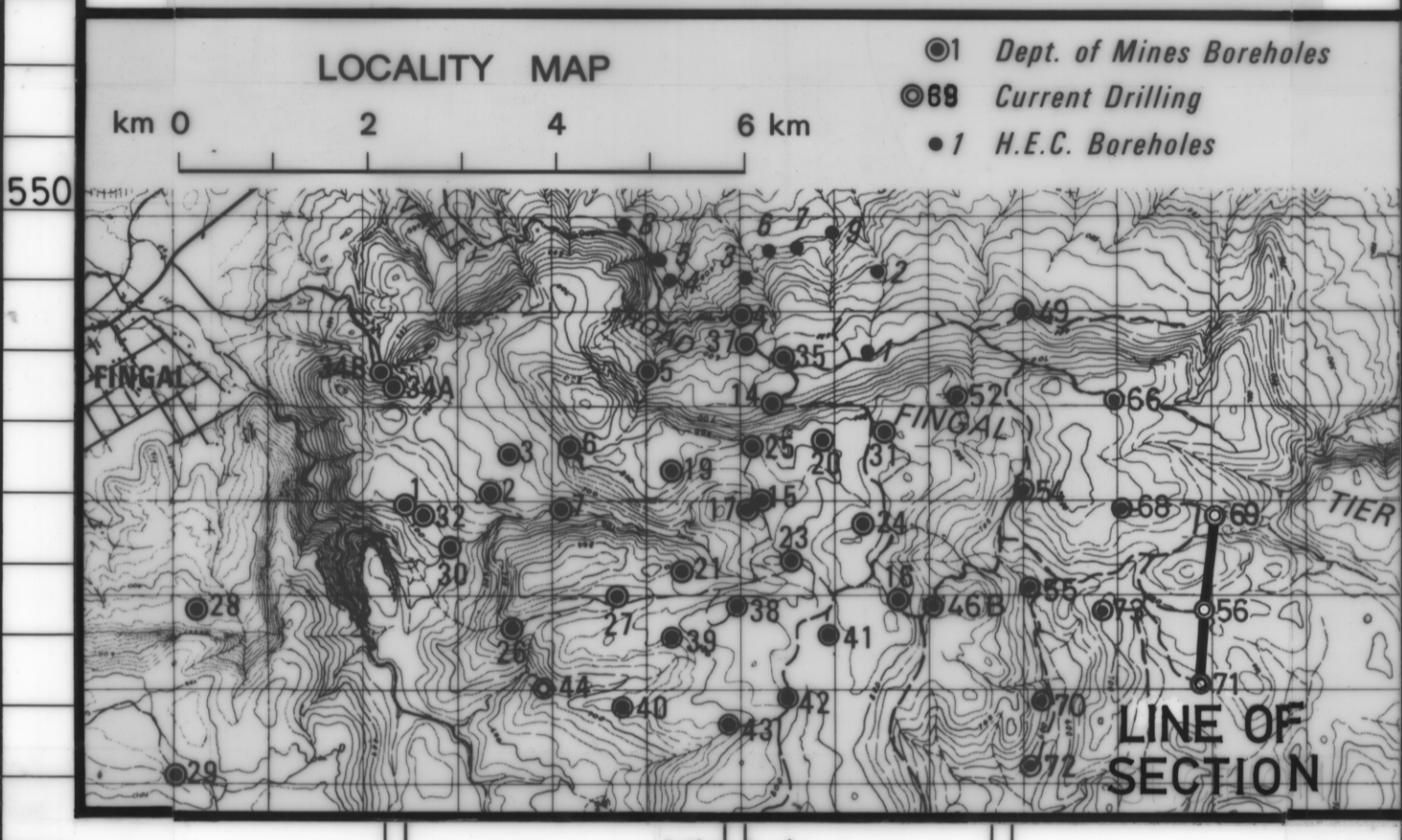
	Dolerite talus.
	Conglomerate; interbedded lithic sandstone and conglomerate (siliclastic).
	Coal; Carbonaceous mudstone; minor interbedded shale, claystone, mudstone.
	Mudstone; siltone; interbedded siltone and fine-grainsize lithic sandstone.
	Lithic sandstone; minor intraformational conglomerate.
	Quartzose sandstone; minor interbedded carbonaceous mudstone and grey mudstone.
	Glacio-marine mudstone; Siltone; minor scattered quartz-grits.
	Dolerite.

0 500 1000m
HORIZONTAL SCALE

VERTICAL EXAGGERATION 40:1

ALL ELEVATIONS IN METRES ABOVE MEAN SEA LEVEL

R. CASTLEDEN NOVEMBER 1980



May 1984