
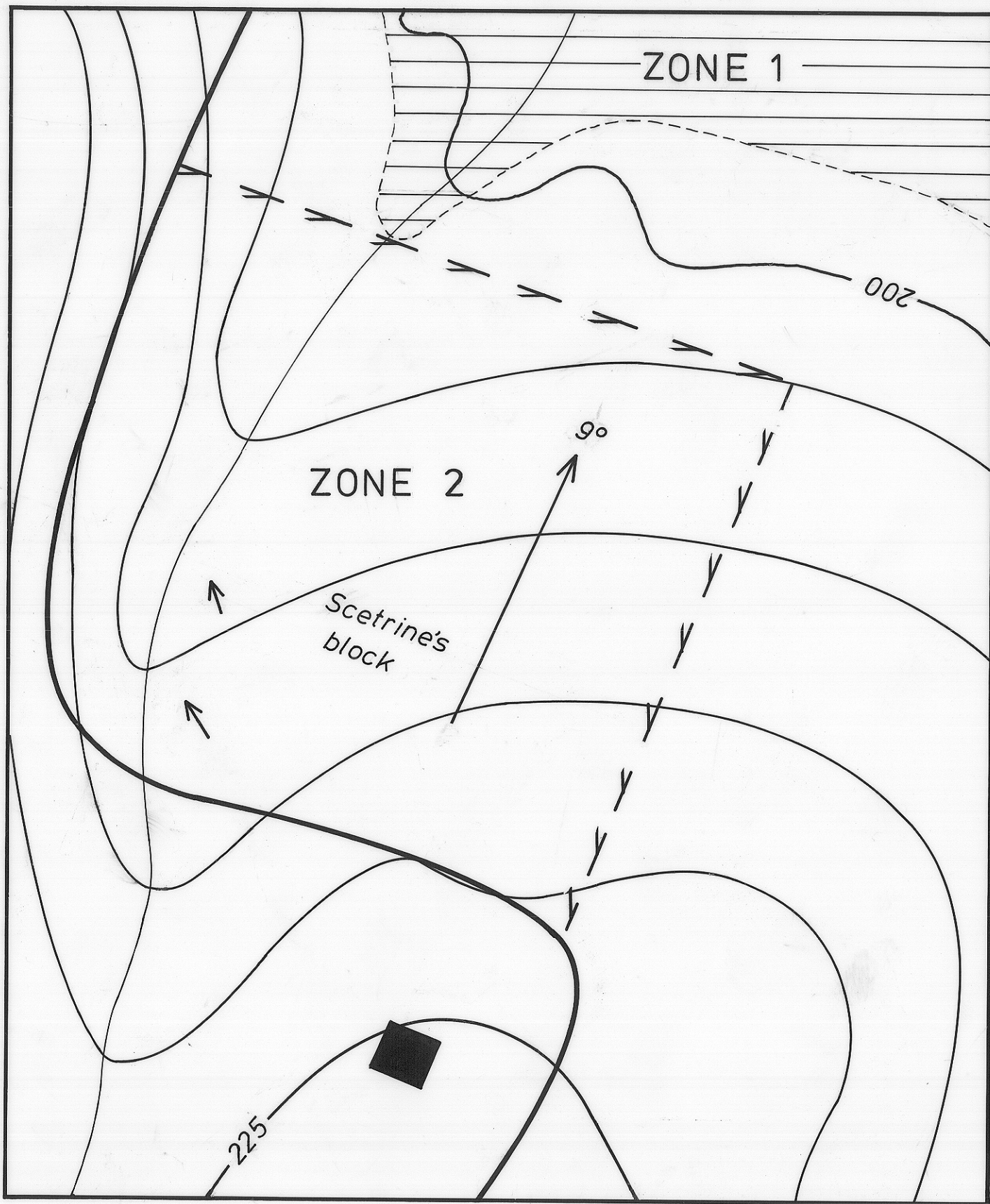



FIG. 2



LANDSLIP ZONING, LILYDALE - PIPER'S RIVER AREA



450

4735 - B



-  ZONE 1 Not subject to landslips
-  ZONE 2 Area having potential for landsliding
SEEK ADVICE

Contour interval: 5 metres

