



4796

572


5 cm



PLEISTOCENE talus deposits; red and dark clay soil and large dolerite boulders.



TRIASSIC sandstone with minor mudstone.



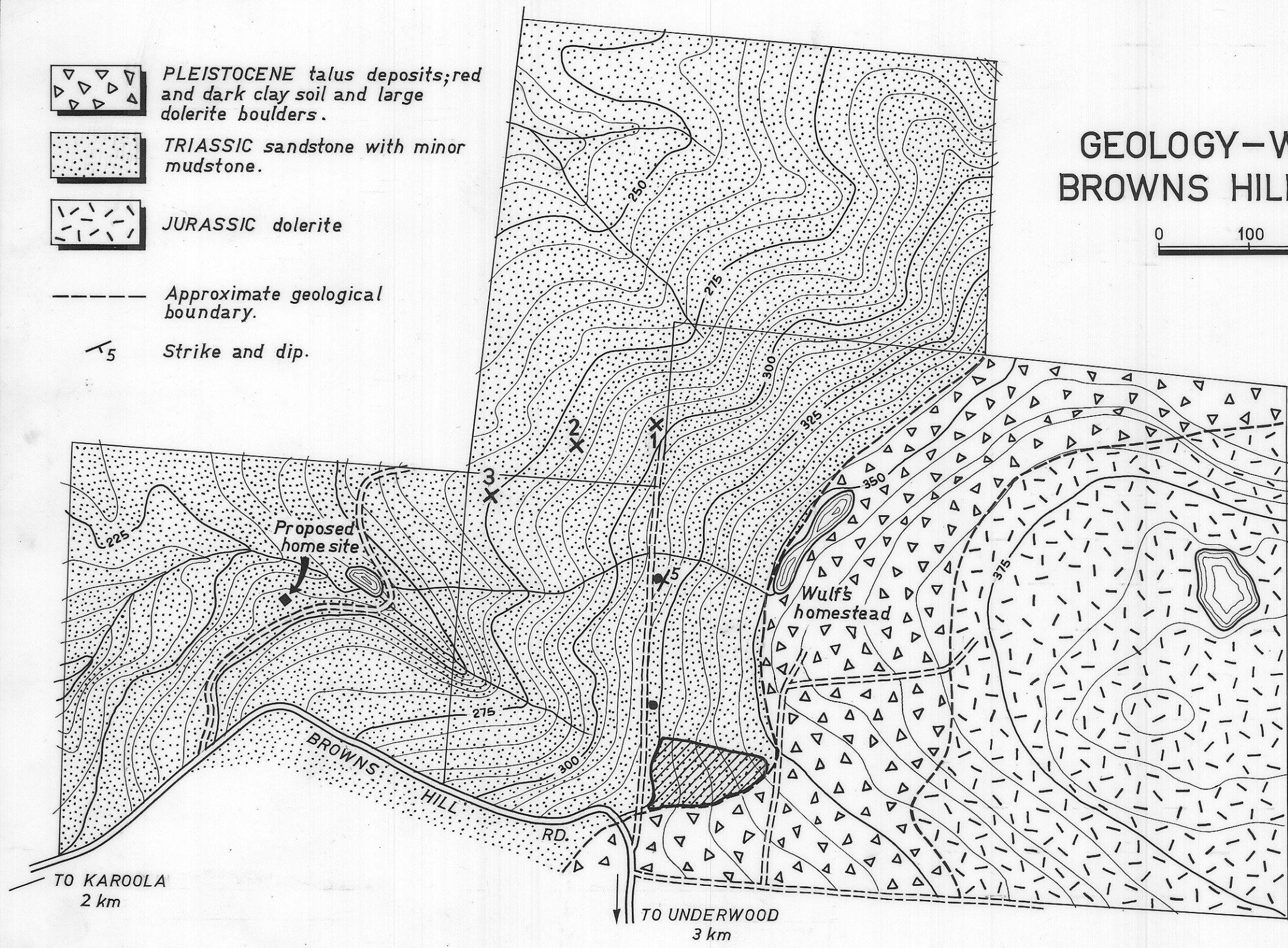
JURASSIC dolerite


--- Approximate geological boundary.

↙₅ Strike and dip.

GEOLOGY—WULF'S SUBDIVISION BROWNS HILL ROAD, UNDERWOOD

0 100 200 300 400 m.



- Sandstone outcrop
- ×2 Preferred house site
-  Approximate outline of active landslip