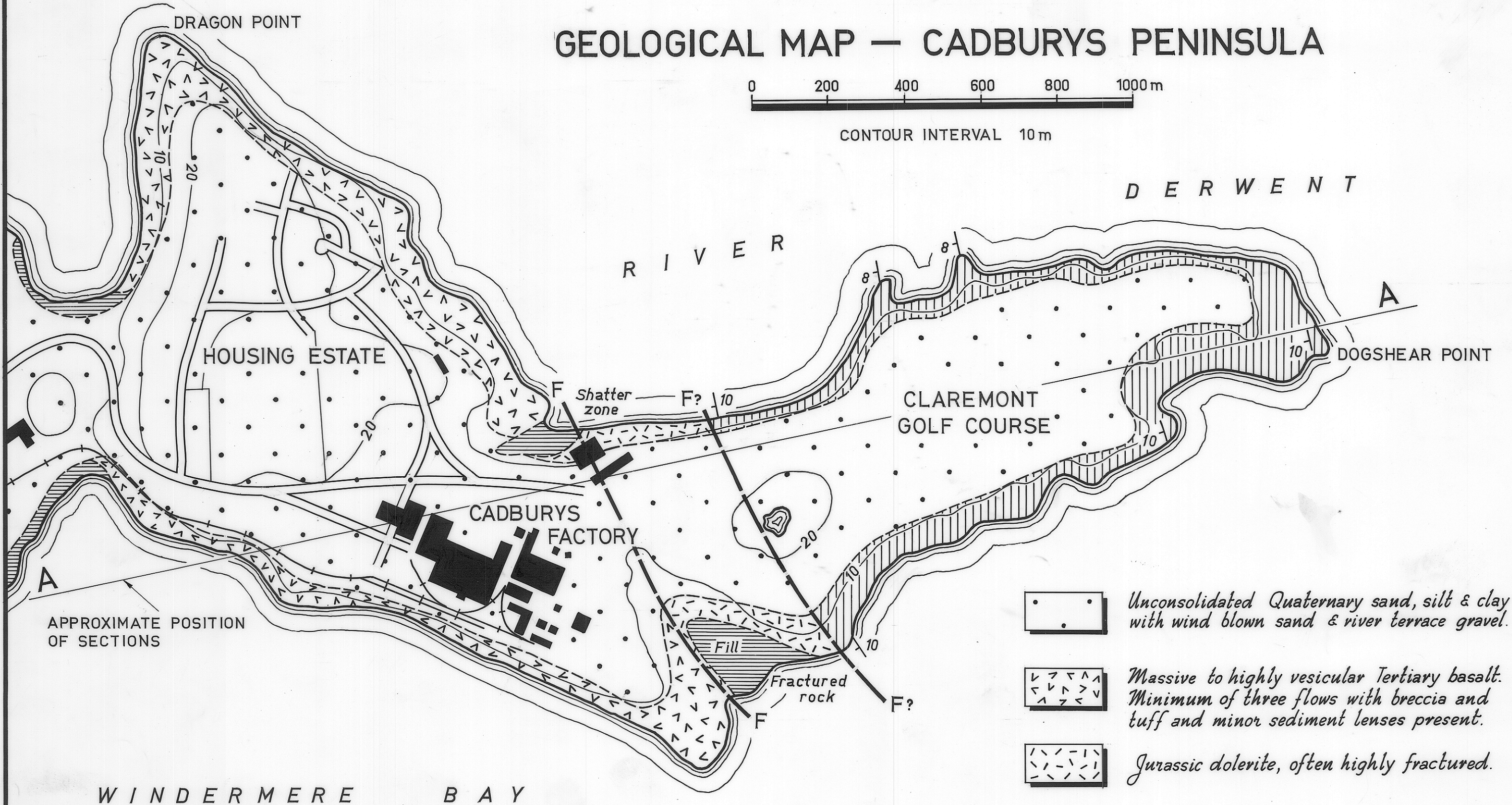


5 cm


GEOLOGICAL MAP — CADBURYS PENINSULA





CONTOUR INTERVAL 10m




APPROXIMATE POSITION OF SECTIONS

- 

Unconsolidated Quaternary sand, silt & clay with wind blown sand & river terrace gravel.
- 

Massive to highly vesicular Tertiary basalt. Minimum of three flows with breccia and tuff and minor sediment lenses present.
- 

Jurassic dolerite, often highly fractured.
- 

Cross bedded Triassic quartz sandstone, feldspathic sandstone, closely bedded siltstone, & mudstone. Often carbonaceous with some minor coal beds.

W I N D E R M E R E B A Y