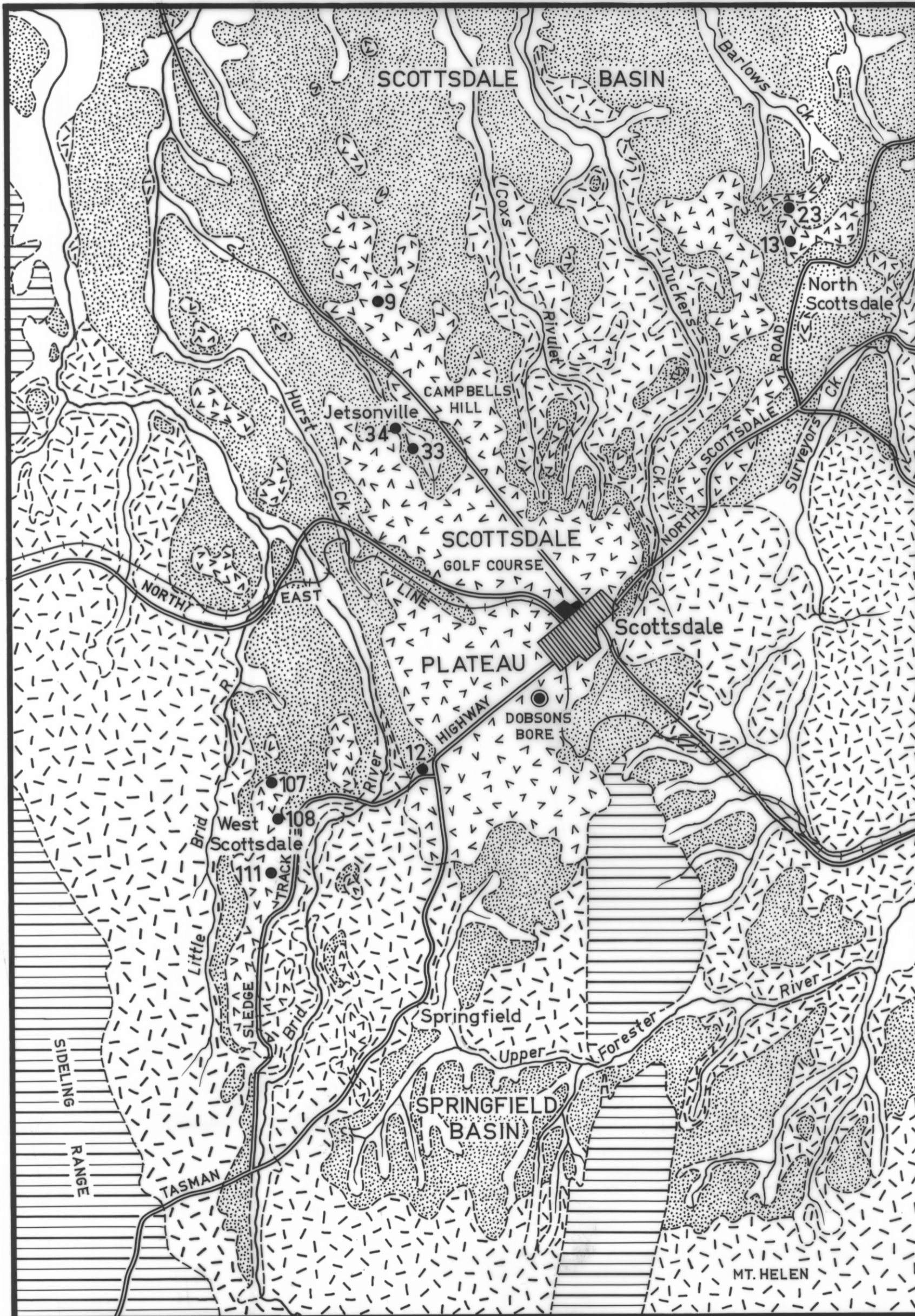



5 cm




QUATERNARY

 River sand, silt and terrace gravel

TERTIARY IGNEOUS

 Basalt and derived red soil.


TERTIARY SEDIMENTS

 Sand, grit, fine gravel and clay.

DEVONIAN IGNEOUS

 Granodiorite and granite

SILURO-DEVONIAN SEDIMENTS

 Metamorphosed sandstone, mudstone and slate.

• Department of Mines hole

⊙ Tasmanian Drillers hole



GEOLOGICAL MAP OF THE SCOTTSDALE AREA

0 1 2 3 4 5 Km

Geologist: W. R. MOORE

Figure 1