









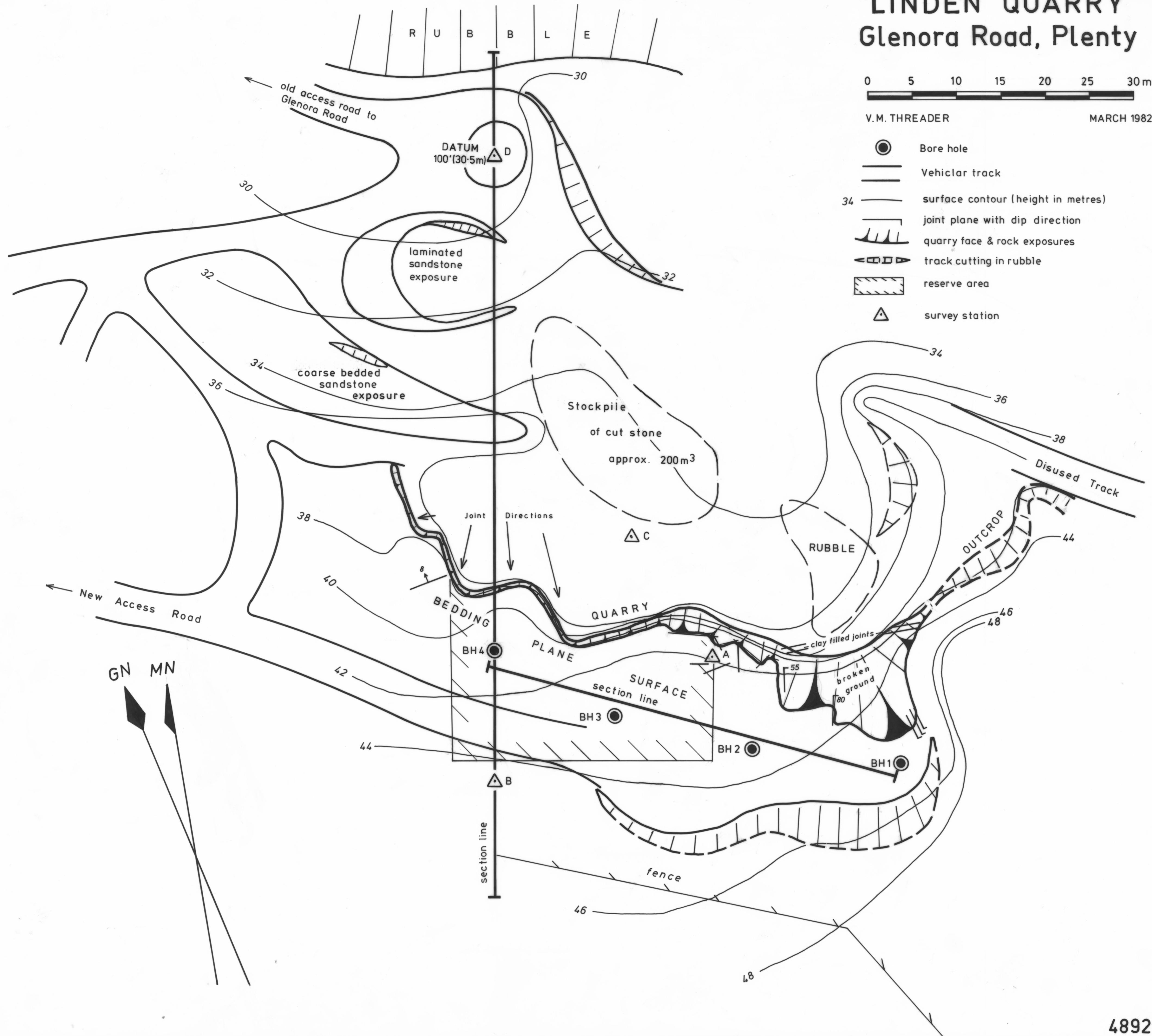
# 'LINDEN' QUARRY Glenora Road, Plenty

0 5 10 15 20 25 30 m

V.M. THREADER

MARCH 1982

-  Bore hole
-  Vehicular track
-  surface contour (height in metres)
-  joint plane with dip direction
-  quarry face & rock exposures
-  track cutting in rubble
-  reserve area
-  survey station



5 cm

4892  
737

4892