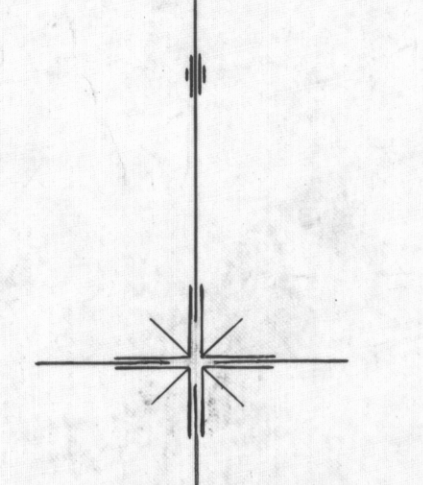
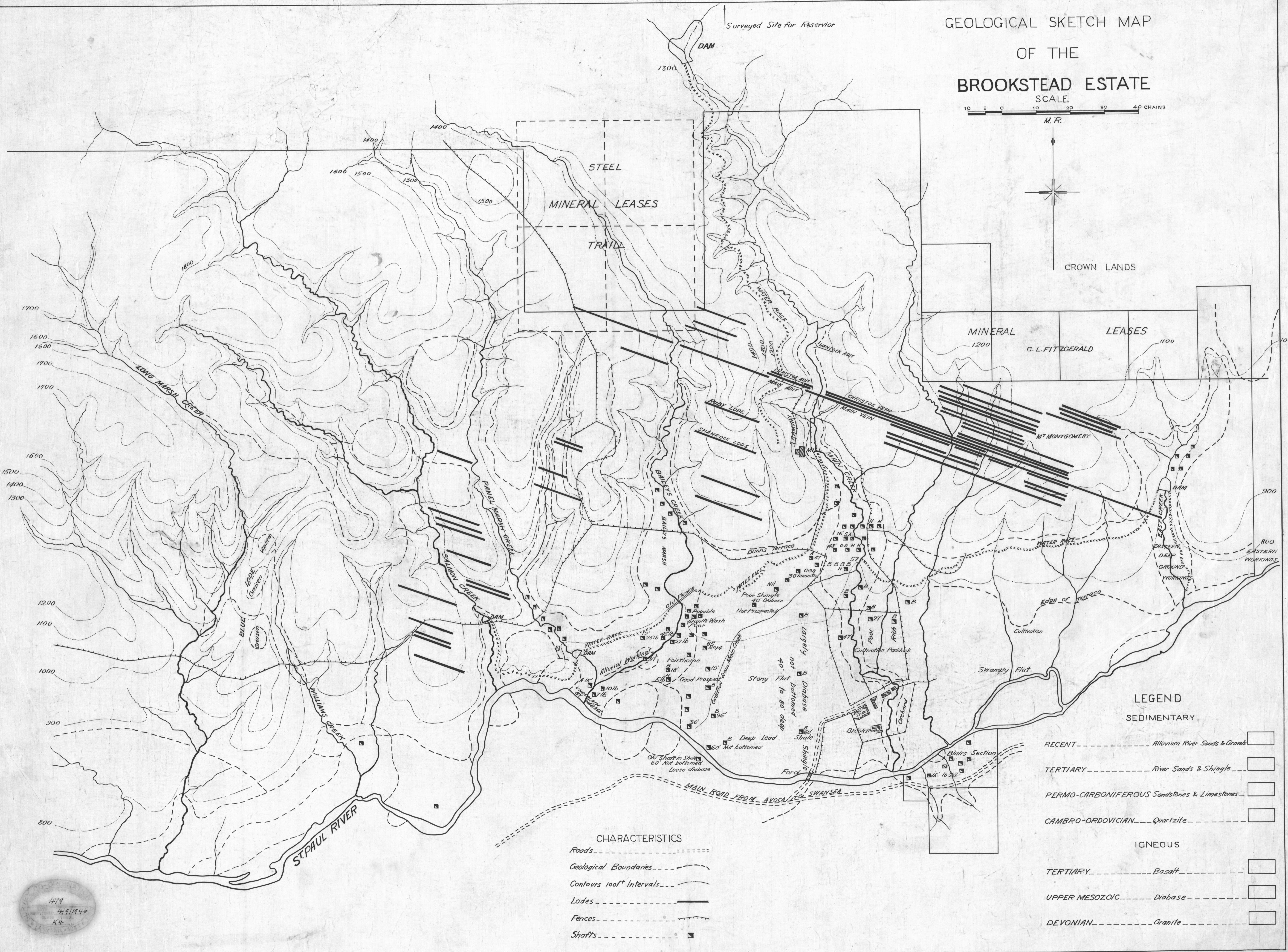


GEOLOGICAL SKETCH MAP
OF THE
BROOKSTEAD ESTATE

SCALE
10 5 0 10 20 30 40 CHAINS
M. P.



CROWN LANDS



MINERAL LEASES
1200 C. L. FITZGERALD 1100

SHAMPOCK LODE

CHRISTIE VEIN MAIN VEIN

MT MONTGOMERY

WATER RACE

EDGE OF TERRACE

Cultivation

Swampy Flat

Blairs Section

LEGEND

SEDIMENTARY


- RECENT ----- Alluvium River Sands & Gravels
- TERTIARY ----- River Sands & Shingle
- PERMO-CARBONIFEROUS Sandstones & Limestones
- CAMBRO-ORDOVICIAN ----- Quartzite

IGNEOUS

- TERTIARY ----- Basalt
- UPPER MESOZOIC ----- Diabase
- DEVONIAN ----- Granite

CHARACTERISTICS

- Roads -----
- Geological Boundaries -----
- Contours 100' Intervals -----
- Lodes -----
- Fences -----
- Shafts -----



490/55

9-490

490 A

91

5m