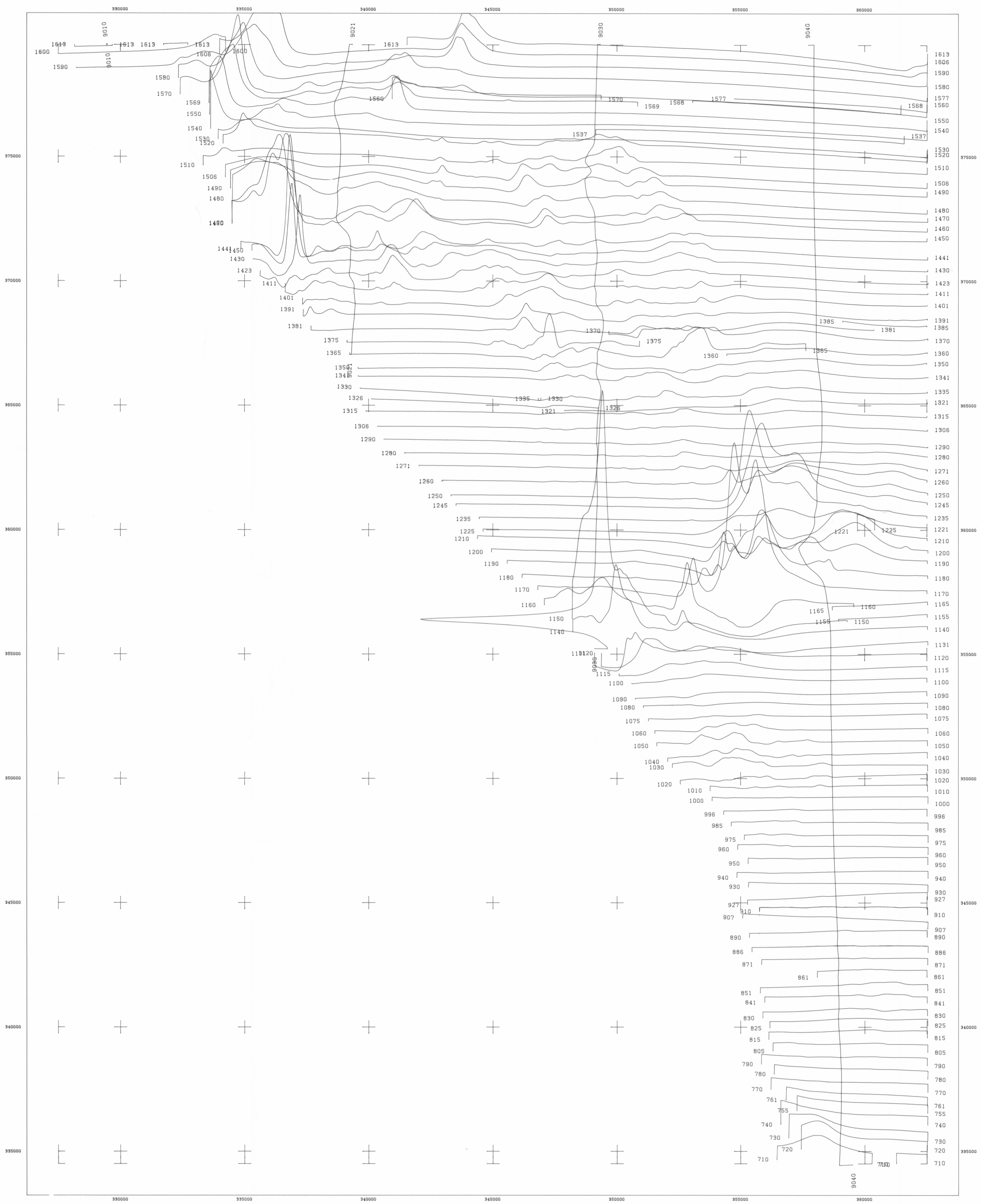


* OVERSIZE *
* VERTIPLAN *
* No. 2 *

4909B
SHEET 5
70
5cm



Airborne Geophysical Survey and Compilation by

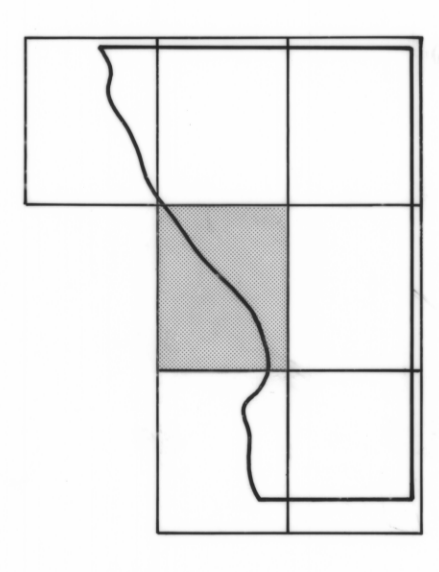


for

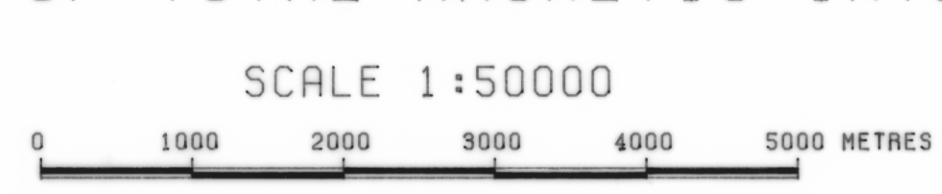
DEPARTMENT OF MINES TASMANIA
WEST COAST AREA TASMANIA
PROFILES OF TOTAL MAGNETIC INTENSITY



SURVEY LOCATION



SHEET INDEX



SCALE 1:50000

SURVEY BOUNDARY
BASELINE VALUE 0 nT VERTICAL SCALE 200

PROJECT NUMBER 81544 SURVEYED MAY 1981