


OVERSIZE
VERTICAL
No. 2



Airborne Geophysical Survey and Compilation by

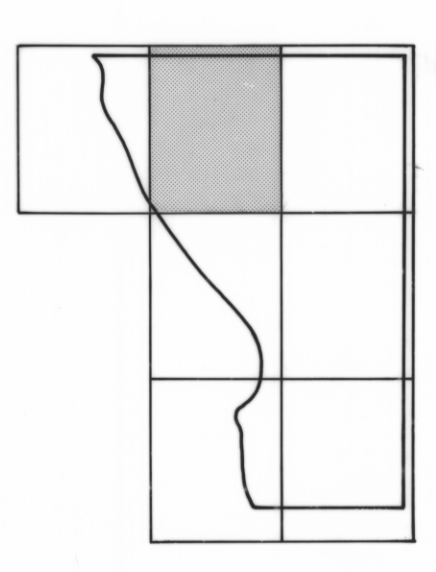


for

DEPARTMENT OF MINES TASMANIA
WEST COAST AREA TASMANIA
PROFILES OF TOTAL MAGNETIC INTENSITY



SURVEY LOCATION



SHEET INDEX

SCALE 1:50000
0 1000 2000 3000 4000 5000 METRES

┌ SURVEY BOUNDARY
└ BASELINE VALUE 0 AT VERTICAL SCALE 200

PROJECT NUMBER 81544 SURVEYED MAY 1981